

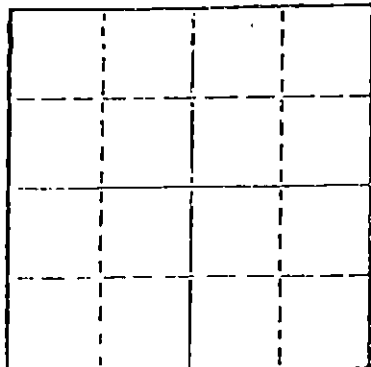
STATE OF KANSAS
STATE CORPORATION COMMISSION

WELL PLUGGING RECORD

Give All Information Completely
Make Required Affidavit
Mail or Deliver Report to
Conservation Division
State Corporation Comm.
245 North Water
Wichita, KS 67202

Pawnee County, Sec. 17 Twp. 21S Rge. 16 $\frac{1}{2}$ E/ $\frac{1}{2}$ W
Location as "NE/CNW $\frac{1}{4}$ SW $\frac{1}{4}$ " or footage from lines
C NW SE

Lease Owner Mid-America Producers, Inc.
Lease Name DeRoo Well No. 1
Office Address P.O. Box 18163, Oklahoma City, Okla. 73154
Character of Well (Completed as Oil, Gas or Dry Hole)
Dry Hole



Locate well correctly on above
Section Plat

Date Well completed Jan. 24, 1981
Application for plugging filed Jan. 24, 1981
Application for plugging approved Jan. 24, 1981
Plugging commenced Jan. 25, 1981
Plugging completed Jan. 25, 1981
Reason for abandonment of well or producing formation
Dry Hole

If a producing well is abandoned, date of last production
19

Was permission obtained from the Conservation Division or
its agents before plugging was commenced? Yes

Name of Conservation Agent who supervised plugging of this well Marion Schmidt
Producing formation Depth to top Bottom Total Depth of Well 3847'
Show depth and thickness of all water, oil and gas formations.

OIL, GAS OR WATER RECORDS

CASING RECORD

FORMATION	CONTENT	FROM	TO	SIZE	PUT IN	PULLED OUT
				8 5/8"	1000'	

Describe in detail the manner in which the well was plugged, indicating where the mud fluid was placed and the method or methods used in introducing it into the hold. If cement or other plugs were used, state the character of same and depth placed, from feet to feet for each plug set.

1st Plug @ 996' w/65 Sks.
2nd Plug @ 240' w/30 Sks.
Bridge Plug @ 40' w/10 Sks.
5 Sks. in rat hole

2-2-81

(If additional description is necessary, use BACK of this sheet)

Name of Plugging Contractor RoCo Drilling, Inc.

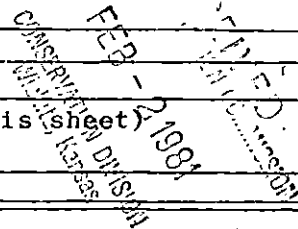

STATE OF KANSAS COUNTY OF BARTON, ss.
Richard L. Miller (employee of owner) or (owner or operator)
of the above-described well, being first duly sworn on oath, says: That I have knowledge of the facts, statements, and matters herein contained and the log of the above-described well as filed and that the same are true and correct. So help me God.

(Signature) Richard L. Miller
1819 - 11th St., Great Bend, Kansas 67530
(Address)

SUBSCRIBED AND SWORN TO before me this 30 day of January, 1981

My commission expires February 28, 1983

Notary Public.



ROGO DRILLING, INC.

GREAT BEND, KANSAS 67530

P. O. BOX 11
1819 ELEVENTH STREET
TELEPHONE (316) 792-1383

DRILLERS WELL LOG

DeRoo #1
C NW SE, Section 17-21S-16W
Pawnee County, Kansas

Operator: Mid-America Producers, Inc.
P.O. Box 18163
Oklahoma City, Okla. 73154

Date Commenced: January 19, 1981
Date Completed: January 24, 1981

Elevation: 2001' K.B.
Total Depth: 3850'
Loggers T.D.: 3847'
D & A

Casing: 8 5/8" @ 1000' w/450 Sks.

<u>DEPTH</u>		<u>FORMATION</u>	<u>ELECTRIC LOG TOPS</u>	
<u>FROM</u>	<u>TO</u>			
0	900	Surface Soil, Shells, Sand & Shale	Heebner	3368
990	1019	ANHYDRITE	Brown Lime	3458
1019	1900	Shale, Shells & Gyp	Lansing	3468
1900	3368	Lime & Shale	Arbuckle	3815
3368	3374	HEEBNER	Log T.D.	3847
3374	3468	Lime, Shale, Sandy Shale		
3468	3725	Lime & Shale		
3725	3815	Shale, Chert & Sand		
3815	3850	ARBUCKLE DOLOMITE		
	3850	Rotary Total Depth		

I, Richard L. Miller, certify this is a correct copy of the Driller's Log from the well drilled at the above location, to the best of my knowledge and belief.

Signed Richard L. Miller

Richard L. Miller

RECEIVED
FEB - 2 1981
CONSERVATION DIVISION
GREAT BEND, KANSAS