

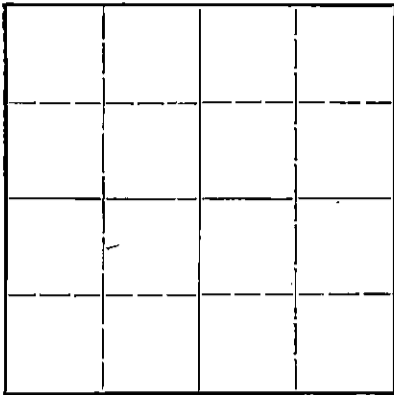
Give All Information Completely
Make Required Affidavit
Mail or Deliver Report to:
Conservation Division
State Corporation Commission
800 Bittling Building
Wichita, Kansas

OR

FORMATION PLUGGING RECORD

Strike out upper line
when reporting plug-
ging of formations.

NORTH



Locate well correctly on above
Section Plat

Barton County, Sec. 9 Twp. 16 Rge. 12 (E) (W)
Location as "NE $\frac{1}{4}$ NW $\frac{1}{4}$ SW $\frac{1}{4}$ " or footage from lines NE SW NW
Lease Owner Black-Marshall Oil Co
Lease Name Turgeon Well No. 2
Office Address Great Bend, Kansas
Character of Well (completed as Oil, Gas or Dry Hole) dry-hole
Date well completed 1-31-1947
Application for plugging filed 2-3-1947
Application for plugging approved 2-11-1947
Plugging commenced 2-3-1947
Plugging completed 2-5-1947
Reason for abandonment of well or producing formation dry-hole

If a producing well is abandoned, date of last production 19
Was permission obtained from the Conservation Division or its agents before plugging was com-
menced? YES

Name of Conservation Agent who supervised plugging of this well H.W. Kerr
Producing formation Depth to top Bottom Total Depth of Well 3384' Feet
Show depth and thickness of all water, oil and gas formations.

OIL, GAS OR WATER RECORDS

CASING RECORD


Formation	Content	From	To	Size	Put In	Pulled Out
sand	fresh water	300	310'	15 $\frac{1}{2}$ " csg.	397'	397'
sand	Dakota	450'	460'	10" csg.	798'	798'
				8" csg.	1986'	
					U.R. 2556'	2556'
				7" csg.	3205'	3205'
				7" csg.	3150'	
					U.R. 3205'	3205'

Describe in detail the manner in which the well was plugged, indicating where the mud fluid was placed and the method or methods used in introducing it into the hole. If cement or other plugs were used, state the character of same and depth placed, from _____ feet to _____ feet for each plug set.

Dumped 5 sks cement on bottom-filled hole with heavy mud to 315'
set wood plug @ 315'-run 20 sks cement-filled hole with heavy mud to
20'-run 15 sks cement up into cellar.

2-13-47

FILE 9-16-120
BOOK 96-20



(If additional description is necessary, use BACK of this sheet)

Correspondence regarding this well should be addressed to Black-Marshall Oil Co
Address Great Bend, Kansas

STATE OF Kansas, COUNTY OF Barton, ss.

Walter C. Roberts (employee of owner) or (owner or operator) of the above-described well,
being first duly sworn on oath, says: That I have knowledge of the facts, statements, and matters herein contained and the log of the above-
described well as filed and that the same are true and correct. So help me God.

(Signature) Walter C Roberts

Clasflin, Kansas (Address)

SUBSCRIBED AND SWORN to before me this 10 day of February, 1947

Alvin Woydzick
Notary Public

My commission expires Feb. 5 1951


Water Record

HFW - 300-10
 2BW - 1800
 2BW - 1850
 2 1/2 BW - 2385
 2 1/2 BW - 2455
 3/4 BW - 2750-69
 3BW - 3140
 1 1/2 BW - 3170
 HFW - 3195-3200


STATE OF KANSAS)
) SS
 COUNTY OF BARTON)


We hereby certify this to be a correct and accurate log of the above described well as shown by the daily drilling reports.

BLACK-MARSHALL OIL COMPANY


 Vice-President and Assistant Secretary

Subscribed and sworn to before me this 3rd day of February, 1947.


 Notary Public



My commission expires February 19, 1949.

9 16 12u
 96 20