

WELL PLUGGING RECORD

Give All Information Completely  
Make Required Affidavit  
Mail or Deliver Report to:  
Conservation Division  
State Corporation Commission  
800 Bittling Building  
Wichita, Kansas

Barton County, Sec. 9 Twp. 16S Rge. (E) 12 (W)

Location as "NE/CNW%SW%" or footage from lines C-W/2-W/2-SW

Lease Owner Sunray Oil Corporation

Lease Name Turgeon Well No. 5

Office Address Box 195, Great Bend, Kansas

Character of Well (completed as Oil, Gas or Dry Hole) Oil

Date well completed July 16 19 49

Application for plugging filed January 10 19 55

Application for plugging approved January 11 19 55

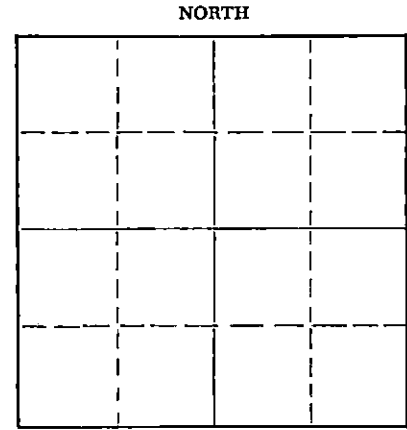
Plugging commenced January 18 19 55

Plugging completed January 22 19 55

Reason for abandonment of well or producing formation Formation depleted

If a producing well is abandoned, date of last production January 9 19 55

Was permission obtained from the Conservation Division or its agents before plugging was commenced? Yes



Locate well correctly on above Section Plat

Name of Conservation Agent who supervised plugging of this well W. H. Horner

Producing formation Lsg-KC Depth to top 3057 Bottom 3220 Total Depth of Well 3225 Feet

Show depth and thickness of all water, oil and gas formations.

OIL, GAS OR WATER RECORDS

CASING RECORD

FORMATION	CONTENT	FROM	TO	SIZE	PUT IN	PULLED OUT
Topeka		2680		8 5/8	812	none
Lsg-KC	Oil	3057	3220	5 1/2	3224	2732

Describe in detail the manner in which the well was plugged, indicating where the mud fluid was placed and the method or methods used in introducing it into the hole. If cement or other plugs were used, state the character of same and depth placed, from \_\_\_\_\_ feet to \_\_\_\_\_ feet for each plug set.

Filled hole with sand from 3225' to 2940' and ran 5 sax cement. Pulled 2732' of 5 1/2" casing. Mudded hole to 260', set 10' rock bridge and ran 25 sax cement. Mudded hole to 20' and set rock bridge and ran 10 sax cement to surface. Well plugged and abandoned under supervision of W. H. Horner, Conservation Department representative.

Well log attached.

Name of Plugging Contractor West Supply Co., Inc.  
Address Chase, Kansas

STATE OF Kansas, COUNTY OF Barton, ss.  
Robert K. Crouch (employee of owner) or (owner or operator) of the above-described

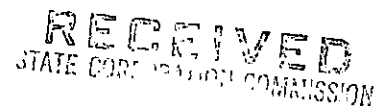

well, being first duly sworn on oath, says: That I have knowledge of the facts, statements, and matters herein contained and the log of the above-described well as filed and that the same are true and correct. So help me God.

(Signature) Robert K. Crouch  
P. O. Box 195, Great Bend, Kansas  
(Address)

SUBSCRIBED AND SWORN TO before me this 1st day of February, 19 55

My commission expires December 24, 1956

Notary Public.



FEB - 2 1955 2-2-55

CONSERVATION DIVISION  
Wichita, Kansas

KANSAS WELL LOG BUREAU --- KANSAS GEOLOGICAL SOCIETY  
WICHITA, KANSAS

15-009-15716-00-00

COMPANY Sunray Oil Corporation  
FARM Turgeon NO. 5


SEC. 9 T. 16 R. 12W  
LOC. C W/2 W/2 SW

TOTAL DEPTH 3225'

COUNTY Barton

COMM. May 3, 1949  
SHOT OR TREATED

COMP. July 17, 1949



CONTRACTOR Murfin Drilling Company  
ISSUED

CASING

20'	10	813'	
15 1/2'	8 1/4	2100'	underreamed to 2487'
12 1/2'	6%	3056'	
13%	5 ft	3222'	

ELEVATION

PRODUCTION

FIGURES INDICATE BOTTOM OF FORMATIONS

20 Post rock  
40 Yellow clay  
120 Blue shale  
140 Dark shale  
165 Blue shale  
205 Gray shale  
225 Red rock  
240 Red shale  
250 Sand  
270 Red rock  
280 Blue shale  
307 Red rock  
337 Sand  
350 Red rock  
380 Blue shale  
390 Sand  
420 Blue shale  
435 Sand  
520 Blue shale  
800 Red rock  
813 Lime  
833 Anhydrite lime  
845 Red rock  
1020 Red rock  
1065 Blue shale  
1120 Red rock  
1220 Blue shale  
1450 Salt  
1460 Shale  
1485 Lime  
1495 Red rock  
1500 Lime  
1510 Red rock  
1525 Light shale  
1540 Shale  
1545 Lime  
1550 Shale  
1590 Lime  
1600 Light shale  
1615 Lime  
1625 Light shale  
1650 Shells and shale  
1670 Shale  
1700 Lime  
1705 Shale  
1715 Lime  
1720 Red rock  
1795 Lime  
1800 Shale  
1820 Lime soft  
1840 Lime  
1855 Sandy lime

1860 Light shale  
1895 Lime  
1905 Shale  
1960 Lime  
1965 Shale  
1990 Lime  
1995 Shale  
2060 Lime  
2070 Red rock  
2105 Lime  
2116 Shale  
2145 Lime  
2150 Shale  
2155 Lime broken  
2165 Red rock  
2245 Lime  
2255 Shale  
2265 Blue shale  
2275 Lime  
2295 Blue shale  
2350 Shale  
2370 Lime  
2410 Shale  
2435 Shale  
2445 Lime  
2450 Shale  
2465 Lime  
2470 Blue shale  
2480 Lime broken  
2500 Lime  
2510 Lime broken  
2528 Shale  
2545 Shale and shells  
2560 Blue shale  
2575 Shale  
2585 Lime  
2590 Shale  
2625 Shale and shells  
2645 Shale  
2665 Broken lime  
2670 Lime  
2682 Shale  
2850 Lime  
2855 Light shale  
2876 Lime  
2880 Shale  
2900 Broken lime  
2955 Lime  
2960 Black slate Heebner  
2970 Lime  
2977 Shale  
2989 Lime

2992 Red shale  
3005 Blue shale  
3045 Shale  
3095 Lime  
3096 Shale  
3103 Broken lime  
3145 Lime  
3155 Sandy lime  
3210 Lime  
3220 Shale  
3225 Lime  
3225 T.D.

HPW 307-315  
LOBW 380-390  
HPW 420-435  
HPW 730-740  
Show of gas 1725  
2BW 1800-1820  
3BW 1870  
6BW 2080

**PLUGGING**  
WELL SEC 9 T 16 R 12W  
PAGE 90 LINE 10

CONSULTING DIVISION  
Wichita, Kansas

STATE OF KANSAS )  
                          ) SS:  
SEDGWICK COUNTY)

I, W. R. Murfin of the Murfin Drilling Company, a partnership, contractor engaged for the drilling of the Turgeon No. 5 well located in the C W/2 W/2 SW of Section 9, Township 16, Range 12 West, Barton County, Kansas, upon oath state that the above and foregoing is a true and correct copy of the log of said well.

W. R. Murfin  
W. R. Murfin

Subscribed and sworn to before me this 3rd day of August, 1949

Henry D. Fick  
Notary Public

My Commission Expires:

My commission expires Apr. 18, 1951