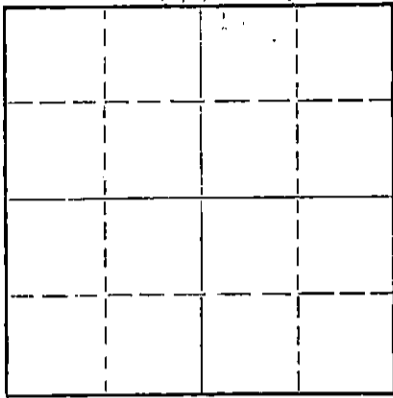


WELL PLUGGING RECORD

Give All Information Completely
Make Required Affidavit
Mail or Deliver Report to:
Conservation Division
State Corporation Commission
212 No. Market
Wichita, Kansas

NORTH



Locate well correctly on above
Section Plot

Pawnee County, Sec. 13 Twp. 21 Rge. 16 (E) (W) x
Location as "NE/CNW/SW" or footage from lines SW NW NW
Lease Owner Bovard Supply Co.
Lease Name Honey Well No. #1
Office Address Box 2590 Tulsa, Oklahoma
Character of Well (completed as Oil, Gas or Dry Hole)
Date well completed 19
Application for plugging filed 8-16-69 19
Application for plugging approved 19
Plugging commenced 9-9-69 19
Plugging completed 9-11-69 19
Reason for abandonment of well or producing formation
If a producing well is abandoned, date of last production 19
Was permission obtained from the Conservation Division or its agents before plugging was commenced?

Name of Conservation Agent who supervised plugging of this well Leo Massey
Producing formation Depth to top Bottom Total Depth of Well 3814' Feet
Show depth and thickness of all water, oil and gas formations.

OIL, GAS OR WATER RECORDS

CASING RECORD

FORMATION	CONTENT	FROM	TO	SIZE	PUT IN	PULLED OUT
				5 1/2"	3809'	2945.79'
				8"	979'	

Describe in detail the manner in which the well was plugged, indicating where the mud fluid was placed and the method or methods used in introducing it into the hole. If cement or other plugs were used, state the character of same and depth placed, from feet to feet for each plug set.

Made bottom hole plug back with sand to 3800'. Mixed and ran 5 sacks cement thru dump bailer.
Mudded hole to 400', set 25' rock bridge. Filled hole with 5 yards ready-mix from 375' to base of cellar.

RECEIVED
STATE CORPORATION COMMISSION
SEP 15 1969
CONSERVATION DIVISION
Wichita, Kansas

(If additional description is necessary, use BACK of this sheet)


Name of Plugging Contractor Southwest Casing Pulling Co.
Address Box 364, Great Bend, Kansas

STATE OF Kansas, COUNTY OF Barton, ss.
Southwest Casing Pulling Co. (employee of owner) or (owner or operator) of the above-described well, being first duly sworn on oath, says: That I have knowledge of the facts, statements, and matters herein contained and the log of the above-described well as filed and that the same are true and correct. So help me God.

(Signature) W. C. Spencer
Box 364, Great Bend, Kansas
(Address)

SUBSCRIBED AND SWORN to before me this 12 day of September, 19 69

My commission expires October 1972
Sidney Miller
Notary Public.



15-145-00 704-0000

WELL LOG BUREAU - KANSAS GEOLOGICAL SOCIETY
508 East Murdock, Wichita, Kansas

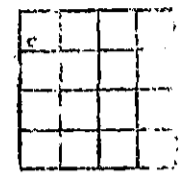
Company- STICKLE DRILLING CO. ET AL
Farm- Haney No. 1

SEC. 13 T. 21 R. 16W
SW NW NW

Total Depth. 3814'
Compt. 10-16-61 Comp. 10-26-61

County Pawnee
KANSAS

Factor. Stickle Drlg.
Issued 6-16-62



CASING:
8" 979'
5" 3809'

Elevation. 1972' RB

Production. 17 BOPD

Figures indicate Bottom of Formations.

sand	140
sand & shale	390
sand	520
shale & shells	945
Anhydrite	990
red bed & shale	1655
shale & shells	1750
lime & shale	2025
shale w/lime streaks	2115
lime & shale	2164
lime	2350
shale w/lime streaks	2724
lime & shale	3060
lime w/shale streaks	3190
lime	3355
shale & lime	3430
lime	3725
lime & chert	3753
lime & shale	3791
lime	3800
sand & shale	3808
lime	3814
Total Depth	

TOPS: SCOUT	
Heebner	3335
Brown Lime	3429
Lansing	3440
Simpson	3.67
Arbuckle	3507

RECEIVED
STATE COMMISSION
AUG 13 1969
CONSERVATION DIVISION
Wichita, Kansas