

TYPE

NOTICE OF INTENTION TO DRILL

C-1

TO BE FILED WITH THE STATE CORPORATION COMMISSION  
PRIOR TO COMMENCEMENT OF WELL



API Number 15-009-21,173  
(For office use only) 0000

1. Operator Palomino Petroleum  
Address 500 Insurance Bldg., Wichita, Kansas 67202
2. Contractor Woodman-Iannitti Drilling Co.  
Address 1008 Douglas Bldg., Wichita, Kansas 67202
3. Type of Equipment: Rotary X Cable Tool \_\_\_\_\_
4. Well to be Drilled for: Oil X Gas \_\_\_\_\_  
Disposal \_\_\_\_\_ Input \_\_\_\_\_ Other \_\_\_\_\_
5. Depth of Deepest Fresh Water within 1 mile unknown ft.
6. Depth of Municipal Water Well within 3 miles None ft.
7. Depth to Protect all Fresh Water 300 ft.
8. Amount of Surface Casing to be set 400+ ft.
9. Alternate No. 1 \_\_\_\_\_ No. 2 X


Starting Date May 6, 1977  
County Barton  
Sec 6 Twp 16 S Rge 12 E W  
Spot Location NW NE NW  
Nearest Lease Line 330 ft.  
Lease Name Miller "G"  
Well No. #1  
Est. Total Depth 3350 ft.

REMARKS:

OPERATOR STATES THAT HE WILL COMPLY WITH K. S. A. 55-128

Signature of Operator  





RECEIVED  
STATE CORPORATION COMMISSION

MAY 02 1977

State Corporation Commission of Kansas

Conservation Division

P. O. Box 17027

Wichita, Kansas 67217

CONSERVATION DIVISION  
Wichita, Kansas

245 N. WATER  
WICHITA, KS 67202

(IF PREFERRED, MAIL IN ENVELOPE)