

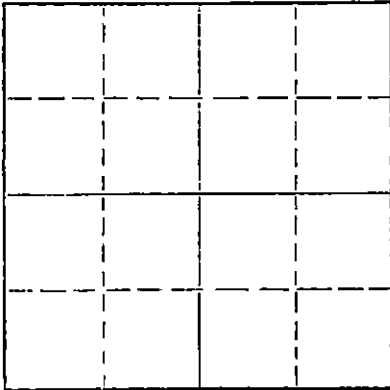
STATE OF KANSAS
STATE CORPORATION COMMISSION

Form CP-4

Give All Information Completely
Make Required Affidavit
Mail or Deliver Report to:
Conservation Division
State Corporation Commission
212 No. Market
Wichita, Kansas 67202

WELL PLUGGING RECORD

NORTH



Locate well correctly on above
Section Plat

Pawnee County, Sec. 36 Twp. 21S Rge. 16 (E) W (W)
Location as "NE/CNW/SW" or footage from lines APX-C S/2 SE
Lease Owner Barnett Oil Co.
Lease Name Prosser Well No. 1
Office Address 411 First Ntl. Bank Bldg., Wichita, Ks.
Character of Well (completed as Oil, Gas or Dry Hole) D&A
Date well completed 12-18-1971
Application for plugging filed 12-18-1971
Application for plugging approved 12-18-1971
Plugging commenced 12-18-1971
Plugging completed 12-18-1971
Reason for abandonment of well or producing formation D&A

If a producing well is abandoned, date of last production 19
Was permission obtained from the Conservation Division or its agents before plugging was commenced? yes

Name of Conservation Agent who supervised plugging of this well Leo F. Massey
Producing formation _____ Depth to top _____ Bottom _____ Total Depth of Well 3912 Feet
Show depth and thickness of all water, oil and gas formations.

OIL, GAS OR WATER RECORDS

CASING RECORD

FORMATION	CONTENT	FROM	TO	SIZE	PUT IN	PULLED OUT
				8 7/8"	945'	-0-

Describe in detail the manner in which the well was plugged, indicating where the mud fluid was placed and the method or methods used in introducing it into the hole. If cement or other plugs were used, state the character of same and depth placed, from _____ feet to _____ feet for each plug set.

Plug @ 340' 25 sx cement,
Plug @ 40' 10sx cement

RECEIVED
STATE CORPORATION COMMISSION
JAN 10 1972
CONSERVATION DIVISION
Wichita, Kansas

(If additional description is necessary, use BACK of this sheet)

Name of Plugging Contractor Red Tiger Drilling Co.
Address 1720 Wichita Plaza


STATE OF Kansas, COUNTY OF Sedgwick, ss.

Jim Farrice (employee of owner) or (owner or operator) of the above-described well, being first duly sworn on oath, says: That I have knowledge of the facts, statements, and matters herein contained and the log of the above-described well as filed and that the same are true and correct. So help me God.

(Signature) Jim Farrice

1720 Wichita Plaza, Wichita, Ks.
(Address)

Subscribed and sworn to before me this 20th day of December, 19 71



My Commission Expires 7-23-74

Virginia K. Albert

Notary Public.

DRILLERS LOG

No. 1 Prosser

CASING RECORD:	COMPANY: Barnett Oil Company	DESCRIPTION:
8 5/8" @ 945'	CONTRACTOR: Red Tiger Drilling Co.	APX. C S/2SE
w/500 sx cement	COMMENCED: December 7, 1971	36-21S-16W
	COMPLETED: December 18, 1971	Pawnee County, Kansas

TOTAL DEPTH: 3912' ELEVATION:

<u>FORMATION</u>	<u>FROM</u>	<u>TO</u>	<u>REMARKS</u>
Sand & Shale	0	395	
Sand	395	478	
Red Bed & Shale	478	855	
Shale	855	939	
Anhydrite	939	966	
Shale	966	1875	
Shale & Lime	1875	2073	
Shale	2073	2100	
Lime & Shale	2100	3305	
Lime	3305	3740	
Lime, Shale & Chert	3740	3875	
Lime, Sand & Shale	3875	3912	


RECEIVED
 STATE CORPORATION COMMISSION
 JAN 10 1972
 CONSERVATION DIVISION
 Wichita, Kansas

I certify that this is a true and correct copy of the above log to the best of my knowledge.

RED TIGER DRILLING COMPANY

Jim Farrice
 Jim Farrice

Subscribed and sworn to before me this 20th day of December, 1971.



Virginia M. Albert
 Notary Public