

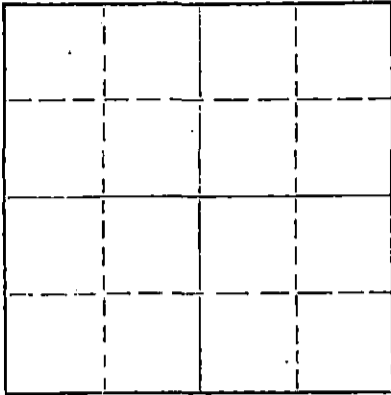
STATE OF KANSAS
STATE CORPORATION COMMISSION

Form CP-4

WELL PLUGGING RECORD

Give All Information Completely
Make Required Affidavit
Mail or Deliver Report to:
Conservation Division
State Corporation Commission
212 No. Market
Wichita, Kansas 67202

NORTH



Locate well correctly on above
Section Plat

Pawnee County. Sec 36 Twp. 21S Rge. 16W (E) (W)
Location as "NE/CNW/SW" or footage from lines SW NE NW
Lease Owner Leben Drilling, Inc.
Lease Name Hill Well No. 1
Office Address Box 486, Great Bend, Kansas
Character of Well (completed as Oil, Gas or Dry Hole) Dry hold
Date well completed February 20 1971
Application for plugging filed February 20 1971
Application for plugging approved February 20 1971
Plugging commenced February 20 1971
Plugging completed February 20 1971
Reason for abandonment of well or producing formation Dry hole

If a producing well is abandoned, date of last production 19
Was permission obtained from the Conservation Division or its agents before plugging was commenced? Yes

Name of Conservation Agent who supervised plugging of this well Leo Massey
Producing formation _____ Depth to top _____ Bottom _____ Total Depth of Well _____ Feet
Show depth and thickness of all water, oil and gas formations.

OIL, GAS OR WATER RECORDS

CASING RECORD

FORMATION	CONTENT	FROM	TO	SIZE	PUT IN	PULLED OUT
				8 5/8"	967'	none

Describe in detail the manner in which the well was plugged, indicating where the mud fluid was placed and the method or methods used in introducing it into the hole. If cement or other plugs were used, state the character of same and depth placed, from _____ feet to _____ feet for each plug set.

Plugged: @ 300' - 1/2 sx hulls plug & 25 sx cement filled hole to 40' 1/2 sx hulls plug & 10 sx cmt. 2 sx cement in rat hole

RECEIVED 3-11-71
STATE CORPORATION COMMISSION
MAR 11 1971
CONSERVATION DIVISION
Wichita, Kansas


(If additional description is necessary, use BACK of this sheet)
Name of Plugging Contractor Leben Drilling, Inc.
Address Box 486, Great Bend, Kansas

STATE OF Kansas, COUNTY OF Barton, ss.
James R. Rodgers (employee of owner) or (owner or operator) of the above-described well, being first duly sworn on oath, says: That I have knowledge of the facts, statements, and matters herein contained and the log of the above-described well as filed and that the same are true and correct. So help me God.

(Signature) James R. Rodgers
P. O. Box 486, Great Bend, Kansas
(Address)

SUBSCRIBED AND SWORN to before me this 4th day of March

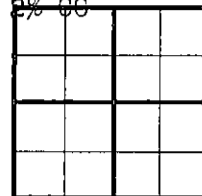
My commission expires October 19, 1972



WELL LOG

Company Leben Drilling, Inc.
Contractor Leben Drilling, Inc.
Farm Hill #1
Total Depth 3948' RTD
Commenced 2-11-71
Completed 2-20-71

Sec. 36 T. 21S R. 16W
Loc. SW NE NW
County Pawnee
Casing 8 5/8" 20# New casing set @ 967'
w/250 sx common 2% CC 500# Wood Chips
Production 200 sx common 2% CC
D & A



Figures Indicate Bottom of Formations

145	Sand
235	Sand & Shale
385	Shale
499	Sand
957	Red Bed & Shale
989	Anhydrite
1397	Shale & Shells
1940	Shale & Lime
3507	Lime & Shale
3548	Lime
3575	Lime & Shale
3730	Lime
3860	Lime & Chert
3948	Lime, Shale & Sand
<u>3948</u>	<u>RTD</u>

RECEIVED
STATE CORPORATION COMMISSION
MAR 11 1971
CONSERVATION DIVISION
Wichita, Kansas

State of Kansas
County of Barton } SS

I, James R. Rodgers of Leben Drilling, Inc., upon oath state that the above and foregoing is a true and correct copy of the log of the Hill #1 Well.

James R. Rodgers

Subscribed and sworn to before me this 4th day of March, 1970

My Commission Expires:
October 19, 1972

James M. ...
NOTARY PUBLIC
STATE OF KANSAS
FEBRUARY 1970