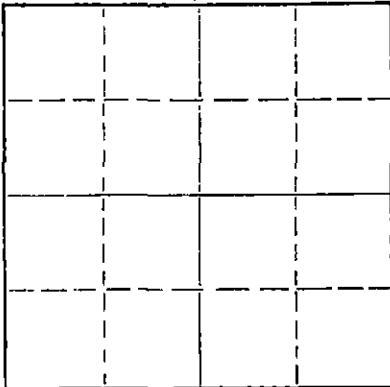


STATE OF KANSAS
STATE CORPORATION COMMISSION

Form CP-4

Give All Information Completely
Make Required Affidavit
Mail or Deliver Report to:
Conservation Division
State Corporation Commission
P. O. Box 17027
Wichita, Kansas 67217
NORTH

WELL PLUGGING RECORD



Locate well correctly on above
Section Plat

Pawnee County, Sec. 36 Twp. 21 Rge. 16 (E) (W)X
Location as "NE/CNWxSWx" or footage from lines NE NE NW
Lease Owner Warren Hill
Lease Name Harms Well No. #1
Office Address Box 984 Great Bend, Kansas
Character of Well (completed as Oil, Gas or Dry Hole)
Date well completed 19
Application for plugging filed 19
Application for plugging approved 19
Plugging commenced 6-1-73 19
Plugging completed 6-4-73 19
Reason for abandonment of well or producing formation

If a producing well is abandoned, date of last production 19
Was permission obtained from the Conservation Division or its agents before plugging was commenced?

Name of Conservation Agent who supervised plugging of this well Leo Massey
Producing formation Depth to top Bottom Total Depth of Well 3940' Feet
Show depth and thickness of all water, oil and gas formations.

OIL, GAS OR WATER RECORDS

CASING RECORD

FORMATION	CONTENT	FROM	TO	SIZE	PUT IN	PULLED OUT
				4 1/2"	3843'	2643.29'
				8 5/8"	967'	

Describe in detail the manner in which the well was plugged, indicating where the mud fluid was placed and the method or methods used in introducing it into the hole. If cement or other plugs were used, state the character of same and depth placed, from feet to feet for each plug set.

Made bottom hole plug back with sand to 3950'. Mixed and ran 4 sacks cement thru dump bailer.
Mudded hole to 365' - set 15' rock bridge. Filled hole with 5 yards ready-mix concrete to base of cellar.

RECEIVED
STATE CORPORATION COMMISSION
JUN 8 1973
CONSERVATION DIVISION
Wichita, Kansas


(If additional description is necessary, use BACK of this sheet)
Name of Plugging Contractor Southwest Casing Pulling Co.
Address Box 364 Great Bend, Kansas

STATE OF Kansas, COUNTY OF Barton, ss.
Southwest Casing Pulling Co. (employee of owner) or (owner or operator) of the above-described well, being first duly sworn on oath, says: That I have knowledge of the facts, statements, and matters herein contained and the log of the above-described well as filed and that the same are true and correct. So help me God.

(Signature) W. C. Spencer
Box 364 Great Bend, Kansas
(Address)

Subscribed and sworn to before me this 5 day of June, 19 73

My commission expires October 1976
Sidney D. Miller
Notary Public.



WELL LOG BUREAU—KANSAS GEOLOGICAL SOCIETY
508 East Murdock, Wichita, Kansas

15.145-00538-0000


COPY

Company: DUNNE-GARDNER DRILLING CO., INC.
Farm: Harms No. 1

SEC. 36 T. 21 R. 16W
NE NE NW

Total Depth: 3940'
Comm.: 6-19-63 Comp. 7-1-63
Shot or Treated:
Contractor: Dunne-Gardner Drlg.
Issued: 3-7-64

County Pawnee
KANSAS



CASING:

8 5/8" 967' cem w/500 sx.
4 1/2" 3843' cem w/800 gal. Latex

Elevation: 1978' KR

Production: 25 BOPD / 40% WTR.

Figures Indicate Bottom of Formations.

sand	90
shale, shells & sand stks.	220
shale & shells	385
Dakota Sand	460
sand	500
redbed	800
shale	955
Anhydrite	966
sand & shale	1515
shale	1900
shale & lime	2260
shale	2440
shale, lime stks.	2625
shale	2815
lime & shale strks.	2915
lime & shale	3410
lime	3785
lime & shale	3810
chert	3860
shale	3880
shale, sand & lime	3905
shale & sand	3925
lime	3940 RTD
Total Depth	

TOPS: LOG

Heebner	3377
Toronto	3394
Douglas	3412
Brown Lime	3482
Lansing	3491
Base Kansas City	3728
Conglomerate	3763
Viola	3800
Simpson	3874
Arbuckle	3920

RECEIVED
STATE CORPORATION COMMISSION
JUN 4 1963
CONSERVATION DIVISION
Wichita, Kansas