


STATE OF KANSAS  
STATE CORPORATION COMMISSION  
CONSERVATION DIVISION  
P. O. BOX 17027  
WICHITA, KANSAS 67217

FORM CP-4

WELL PLUGGING RECORD



Locate well correctly on above Section Plot

Pawnee County. Sec. 26 Twp. 21S Rge. 16W (E) (W)  
Location as "NE/CNW/SW" or footage from lines C N/2 NW NE  
Lease Owner Dunne-Gardner Petroleum, Inc.  
Lease Name Schreiner Well No. 1  
Office Address Suite 250, 200 West Douglas, Wichita, KS 67202  
Character of Well (completed as Oil, Gas or Dry Hole) Dry Hole  
Date well completed 12-30 1975  
Application for plugging filed 12-30 1975  
Application for plugging approved 12-30 1975  
Plugging commenced 12-30 1975  
Plugging completed 12-30 1975  
Reason for abandonment of well or producing formation Dry Hole

If a producing well is abandoned, date of last production 19  
Was permission obtained from the Conservation Division or its agents before plugging was commenced? Yes

Name of Conservation Agent who supervised plugging of this well Leo Massey  
Producing formation \_\_\_\_\_ Depth to top \_\_\_\_\_ Bottom \_\_\_\_\_ Total Depth of Well 3915 feet  
Show depth and thickness of all water, oil and gas formations.

OIL, GAS OR WATER RECORDS

CASING RECORD

| FORMATION | CONTENT | FROM | TO | SIZE   | PUT IN | PULLED OUT |
|-----------|---------|------|----|--------|--------|------------|
|           |         |      |    | 8-5/8" | 569'   | -          |
|           |         |      |    |        |        |            |
|           |         |      |    |        |        |            |
|           |         |      |    |        |        |            |
|           |         |      |    |        |        |            |
|           |         |      |    |        |        |            |
|           |         |      |    |        |        |            |

Describe in detail the manner in which the well was plugged, indicating where the mud fluid was placed and the method or methods used in introducing it into the hole. If cement or other plugs were used, state the character of same and depth placed, from \_\_\_\_\_ feet to \_\_\_\_\_ feet for each plug set.

Mud to 500', 50 sacks cement  
Mud to 40', plug, 1/4 sack hulls, 10 sacks cement  
5 sacks in rathole

(If additional description is necessary, use BACK of this sheet)

Name of Plugging Contractor \_\_\_\_\_  
Address \_\_\_\_\_

STATE OF KANSAS COUNTY OF SEDGWICK

Don Gardner (owner or operator) of the above-described well, being first duly sworn on oath, says: That I have knowledge of the facts, statements, and matters herein contained and the log of the above-described well as filed and that the same are true and correct. So help me God.

(Signature) [Signature]  
Suite 250, 200 West Douglas, Wichita, Kansas  
(Address)

SUBSCRIBED AND SWORN TO before me this 2nd day of January 1976

My commission expires March 1, 1978 [Signature] Notary Public

RECEIVED  
STATE CORPORATION COMMISSION  
JAN 8 1976  
CONSERVATION DIVISION  
Wichita, Kansas

1-8-76

DRILLERS LOG

#1 SCHREINER  
 C N/2 NW NE Section 26-21S-16W  
 Pawnee County, Kansas

OPERATOR: Dunne-Gardner Petroleum, Inc.  
 Suite 250, 200 West Douglas  
 Wichita, Kansas 67202

CONTRACTOR: Dunne-Gardner Petroleum, Inc.  
 Suite 250, 200 West Douglas  
 Wichita, Kansas 67202

COMMENCED: December 21, 1975

COMPLETED: December 30, 1975


CASING RECORD: 8-5/8" @ 569' w/350 sx

| <u>FROM</u> | <u>TO</u> | <u>DESCRIPTION</u> |
|-------------|-----------|--------------------|
| 0           | 100       | Sand               |
| 100         | 415       | Blue shale         |
| 415         | 520       | Sand               |
| 520         | 530       | Shale              |
| 530         | 615       | Red Bed            |
| 615         | 750       | Red bed and shale  |
| 750         | 980       | Shale and shells   |
| 980         | 1005      | Anhydrite          |
| 1005        | 1680      | Shale and shells   |
| 1680        | 3500      | Lime and shale     |
| 3500        | 3576      | Lime               |
| 3576        | 3680      | Lime and shale     |
| 3680        | 3867      | Lime               |
| 3867        | 3911      | Lime and chert     |
| 3911        | 3915      | Lime               |
| 3915        |           | Rotary total depth |

RECEIVED  
 STATE CORPORATION COMMISSION  
 JAN 8 1976  
 CONSERVATION DIVISION  
 Wichita, Kansas


STATE OF KANSAS )  
 ) ss  
 COUNTY OF SEDGWICK)

I hereby certify that the above is a true and correct log to the best of my knowledge and belief.

  
 Don Gardner

Subscribed and sworn to before me this 2nd day of January, 1976.

My commission expires:  
 March 1, 1978

  
 Notary Public