

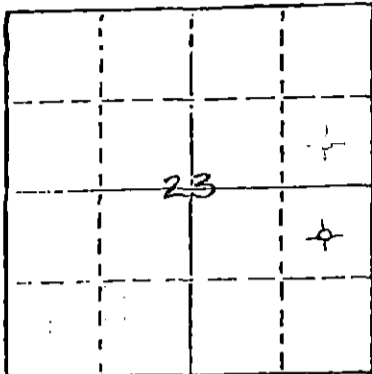
STATE OF KANSAS  
STATE CORPORATION COMMISSION

WELL PLUGGING RECORD

Give All Information Completely  
Make Required Affidavit  
Mail or Deliver Report to  
Conservation Division  
State Corporation Comm.  
245 North Water  
Wichita, KS 67202

Finney County, Sec. 23 Twp. 21S Rge. 29 ~~NE~~/W  
Location as "NE/CNW $\frac{1}{4}$ SW $\frac{1}{4}$ " or footage from lines \_\_\_\_\_

CNE SE  
Lease Owner Mack Oil Company  
Lease Name Schneider Well No. #1  
Office Address Box 400, Duncan, Oklahoma 73533  
Character of Well (Completed as Oil, Gas or Dry Hole) \_\_\_\_\_  
Dry Hole



Locate well correctly on above  
Section Plat

Date Well completed 1-18-77 19  
Application for plugging filed 1-18-77 19  
Application for plugging approved 1-18-77 19  
Plugging commenced 1-18-77 19  
Plugging completed 1-18-77 19  
Reason for abandonment of well or producing formation \_\_\_\_\_  
Commercial quantities of oil not found.  
If a producing well is abandoned, date of last production 19

Was permission obtained from the Conservation Division or  
its agents before plugging was commenced? Yes

Name of Conservation Agent who supervised plugging of this well Clarence Thomas, Garden City, Ks  
Producing formation \_\_\_\_\_ Depth to top \_\_\_\_\_ Bottom \_\_\_\_\_ Total Depth of Well 4781'  
Show depth and thickness of all water, oil and gas formations.

OIL, GAS OR WATER RECORDS

CASING RECORD

FORMATION	CONTENT	FROM	TO	SIZE	PUT IN	PULLED OUT
				8 5/8"	376'	None

Describe in detail the manner in which the well was plugged, indicating where the mud fluid  
was placed and the method or methods used in introducing it into the hold. If cement or other  
plugs were used, state the character of same and depth placed, from \_\_\_\_\_ feet to  
\_\_\_\_\_ feet for each plug set.

Plug @ 390' w/50 sx.  
Plug @ 40' w/15 sx.  
5 sx. Rat Hole  
5 sx. Mouse Hole

RECEIVED  
STATE CORPORATION COMMISSION

JAN 27 1977

CONSERVATION DIVISION  
Wichita, Kansas

(If additional description is necessary, use BACK of this sheet)

Name of Plugging Contractor Rains & Williamson Oil Co., Inc.

STATE OF Kansas COUNTY OF Sedgwick, ss.  
Wilson Rains, President of Rains & Williamson Oil Co., Inc. (employee of owner) or (owner or operator)  
of the above-described well, being first duly sworn on oath, says: That I have knowledge of  
the facts, statements, and matters herein contained and the log of the above-described well  
as filed and that the same are true and correct. So help me God.


(Signature)

435 Page Court, 220 W. Douglas, Wichita, Ks.  
(Address)

SUBSCRIBED AND SWORN TO before me this 24 day of January, 1977

Juanita M. Green Notary Public.

My commission expires 10-4-79



DRILLER'S LOG

COMPANY: Mack Oil Company

SEC. 23 T. 21S R. 29W

WELL NAME: #1 Schneider

LOC. C NE SE

COUNTY: Finney

RIG NO. #5

TOTAL DEPTH 4781'

ELEVATION

COMMENCED: 1-3-77

COMPLETED: 1-18-77

CONTRACTOR: Rains & Williamson Oil Co., Inc.

CASING RECORD:

SURFACE: 8 5/8" @ 376' w/150 sx. Lite, 3% cc. and 100 sx. common, 2% cc.

PRODUCTION: D&A

LOG

(Figures Indicate Bottom of Formations)

Sand & Shale	935
Shale	1765
Shale & Lime	2000
Lime & Shale	2910
Lime	3085
Lime & Shale	3527
Lime	4781
<u>ROTARY TOTAL DEPTH</u>	<u>4781</u>

RECEIVED  
STATE CORPORATION COMMISSION

JAN 27 1977

CONSERVATION DIVISION  
Wichita, Kansas

STATE OF Kansas )


COUNTY OF Sedgwick )

SS:

I, Wilson Rains, President of Rains & Williamson Oil Co., Inc.

upon oath state that the above and foregoing is a true and correct copy of the log of the

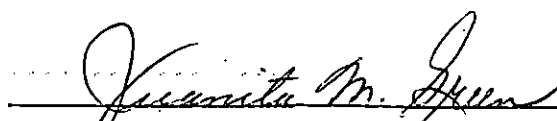
#1 Schneider well.

  
Wilson Rains

Subscribed and sworn to before me this 24 day of January, 1977.

My Appointment Expires:

10-4-79

  
Juanita M. Green

