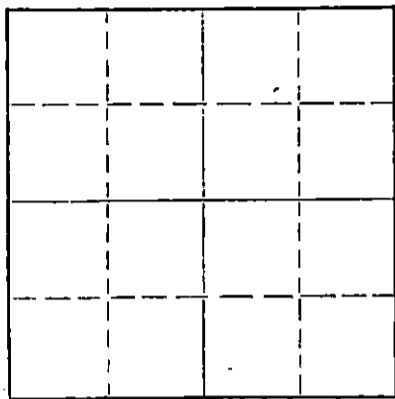


15-185-19461-0000

Give All Information Completely  
Make Required Affidavit  
Mail or Deliver Report to:  
Conservation Division  
State Corporation Commission  
211 No. Broadway  
Wichita, Kan.

WELL PLUGGING RECORD

NORTH



Locate well correctly on above Section Plat

Stafford County. Sec. 20 Twp. 23 Rge. 14 (E) (W)x  
Location as "NE/CNWxSWx" or footage from lines SW SW SW  
Lease Owner Oklahoma Fracturing Services, Inc.  
Lease Name Dietz Well No. #1  
Office Address 302 Betties Bldg., Oklahoma City, Oklahoma  
Character of Well (completed as Oil, Gas or Dry Hole)  
Date well completed 19  
Application for plugging filed 1-29-64 19  
Application for plugging approved 19  
Plugging commenced 1-30-64 19  
Plugging completed 2-1-64 19  
Reason for abandonment of well or producing formation

If a producing well is abandoned, date of last production 19  
Was permission obtained from the Conservation Division or its agents before plugging was commenced?

Name of Conservation Agent who supervised plugging of this well Archie Elving  
Producing formation Depth to top Bottom Total Depth of Well 3850' Feet  
Show depth and thickness of all water, oil and gas formations.

OIL, GAS OR WATER RECORDS

CASING RECORD

FORMATION	CONTENT	FROM	TO	SIZE	PUT IN	PULLED OUT

Describe in detail the manner in which the well was plugged, indicating where the mud fluid was placed and the method or methods used in introducing it into the hole. If cement or other plugs were used, state the character of same and depth placed, from feet to feet for each plug set.

Sanded back with sand to 3700', mixed and ran 5 sacks cement thru dump bailer.  
Squeezed hole with 20 sacks gel and 80 sacks cement by Globe Oilwell Cementing.

RECEIVED  
STATE CORPORATION COMMISSION

FEB 4 1964

CONSERVATION DIVISION  
Wichita, Kansas

2-4-64

(If additional description is necessary, use BACK of this sheet)

Name of Plugging Contractor Southwest Casing Pulling Co., Inc.  
Address Box 364, Great Bend, Kansas

STATE OF Kansas, COUNTY OF Barton, ss.  
Southwest Casing Pulling Co., Inc. (employee of owner) or (owner or operator) of the above-described well, being first duly sworn on oath, says: That I have knowledge of the facts, statements, and matters herein contained and the log of the above-described well as filed and that the same are true and correct. So help me God.

(Signature) W. C. Spencer Sec.  
Box 364, Great Bend, Kansas (Address)

SUBSCRIBED AND SWORN TO before me this 3 day of February, 1964

My commission expires 24 October 1964

Sidney D. Miller Notary Public.

DRILLER'S LOG

15-185-19461-0000


COMPANY: Kansas Exploration Company  
 CONTRACTOR: LEBEN DRILLING, INC.  
 FARM: DIETS #1  
 LOCATION: NW SW SW Sec. 20-23S-14W  
 STAFFORD COUNTY, KANSAS  
 COMMENCED: 8-11-63  
 COMPLETED: 8-18-63

0	150	Sand & Clay
150	255	Shale
255	284	Redbed
284	540	Shale
540	888	Redbed & Sand
888	920	Anhydrite
920	1445	Shale
1445	1820	Shale & Shells
1820	1900	Lime & Shale Streaks
1900	2255	Lime
2255	2290	Lime & Shale
2290	3255	Shale & Lime
3255	3415	Lime
3415	3440	Lime & Shale
3440	3850	Lime
	<u>3850</u>	<u>Rotary Total Depth - Set 5 1/2" casing</u>

**RECEIVED**  
 STATE CORPORATION COMMISSION  
 FEB 14 1964  
 CONSERVATION DIVISION  
 Wichita, Kansas


Set 8 5/8" used surface casing @ 284' with landing joint cemented with 265 sacks of Sunset Cement.

I, Leslie Kite, do hereby certify that the above and foregoing is a true and correct copy of the log of the Diets #1, located NW SW SW of Section 20, Township 23 South, Range 14 West, Stafford County, Kansas, as reflected by the files of Leben Drilling, Inc.

  
 \_\_\_\_\_  
 Leslie Kite

STATE OF KANSAS )  
 COUNTY OF BARTON ) SS

Subscribed and sworn to before me, a Notary Public, in and for Barton County, Kansas, this 20th day of August, 1963.

  
 \_\_\_\_\_  
 Ulanda Nichols, Notary Public

My Commission Expires:  
 April 1, 1967