

STATE OF KANSAS
STATE CORPORATION COMMISSION

WELL PLUGGING RECORD
OR
FORMATION PLUGGING RECORD

Strike out upper line
when reporting plug-
ging off formations.

Give All Information Completely
Make Required Affidavit
Mail or Deliver Report to:
Conservation Division
State Corporation Commission,
800 Bitting Building,
Wichita, Kansas

McPherson County. Sec. 12 Twp. 21 Rge. ~~YE~~ 2 (W)

Location as "NE $\frac{1}{4}$ NW $\frac{1}{4}$ SW $\frac{1}{4}$ " or footage from lines SE $\frac{1}{2}$

Lease Owner Henry Bennett

Lease Name Decker Well No. 1

Office Address Augusta, Kansas

Character of Well (Completed as Oil, Gas or Dry Hole) Gas

Date, well completed April, 14, 1938

Application for plugging filed November, 25, 1939

Application for plugging approved November, 25, 1939

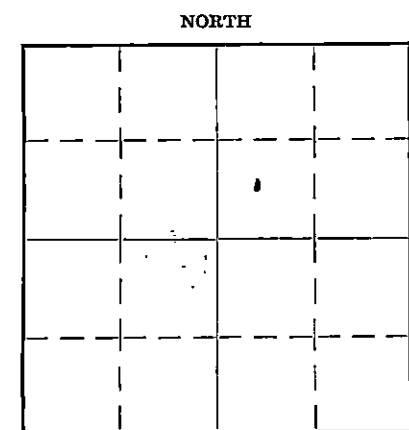
Plugging Commenced November, 25, 1939

Plugging Completed November, 28, 1939

Reason for abandonment of well or producing formation

If a producing well is abandoned, date of last production 193

Was permission obtained from the Conservation Division or its agents before plugging was commenced? Yes



Locate well correctly on above
Section Plat

Name of Conservation Agent who supervised plugging of this well Ruel Durkee, Lyons, Kansas

Producing formation Depth to top Bottom Total Depth of Well 3490 Feet

Show depth and thickness of all water, oil and gas formations.

OIL, GAS OR WATER RECORDS

CASING RECORD

Formation	Content	From	To	Size	Put In	Pulled Out
				12 1/2"	110'	
				8"	298 1/2'	618'
				7"	3076'	

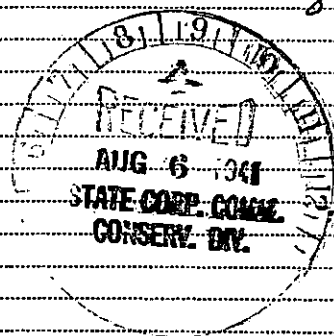
Describe in detail the manner in which the well was plugged, indicating where the mud fluid was placed and the method or methods used in introducing it into the hole. If cement or other plugs were used, state the character of same and depth placed, from feet to feet for each plug set.

Filled with heavy mud from bottom to top,
between plugs - (Reported as previously
plugged back to 2939')
Cement from 150' to 135'.
7' of cement at base of cellar.

8-6-41

pd.
12/19/40
H.A.

12 21 2W
84 LINE
32
BOUR.



(If additional description is necessary use BACK of this sheet)

Correspondence regarding this well should be addressed to Henry Bennett,
Address Augusta, Kansas.

STATE OF Kansas, COUNTY OF Butler, ss.

Henry Bennett (Employee of owner) or (owner or operator) of the above-described well,
being first duly sworn on oath, says: That I have knowledge of the facts, statements, and matters herein contained and the log of the above-
described well as filed and that the same are true and correct. So help me God.

(Signature) Henry Bennett

Augusta, Kansas (Address)

SUBSCRIBED AND SWORN to before me this 6th day of August, 1941

My commission expires Jan. 8th, 1943 M.A. Miller Notary Public.

Decker No 1

McPherson Kans.


S W - S E Sec. 12 T 21 S R 2 W - McPherson Co

Commenced 2/12/38

Completed 4/14/38

20 shale
 70 sand
 80 shale
 85 red
 110 shale
 12" cement at 110'
 120 red rock
 190 shale
 403 shells
 750 lime
 840 lime
 1014 lime and bet shale
 1152 broken lime
 1200 lime
 1350 slime and shale
 1420 shale
 1465 lime and shale
 1598 lime
 1674 shale
 1710 lime
 1755 shells
 1790 shale
 1835 broken lime
 1885 lime
 1915 shale

12-8-39



DEC 8 1939
 STATE GEOLOGICAL SURVEY
 COLUMBIA, MISSOURI

- 1920 shale
- 2120 lime
- 2280 sand
- 2290 shale
- 2300 lime
- 2310 shells
- 2350 shale
- 2431 lime
- 2750 lime
- 2930 shale and lime
- 2970 Vc shale
- 2981 dol. lime and white chert
- Show of gas and oil from
- 3004 to 3015
- 3015 chat
- 3085 lime
- 3095 sandy lime (767W)
- 3175 lime
- 3180 sand
- 3268 lime
- 3360 shale
- 3375 broken lime
- 3440 shale
- 3480 lime
- 3491 sandy lime
- H.F.W 3480 to 91

FILE NO. 12.21.2W
 BOOK PAGE 84 LINE 32

- 3557 sand with green sh. brks.
- 3561 lime Hole full of sulfur water
- S.L.M 3561 equals 3561 1/2

JLW 3561 1/2
 Plugged back to chat
 Casings record.

12 1/2" - 116'
 8" - 2984 cemented

7" - 3076 UR to 3214 UR to 3448

[Faint handwritten notes]