

STATE OF KANSAS
STATE CORPORATION COMMISSION

Form CP-4

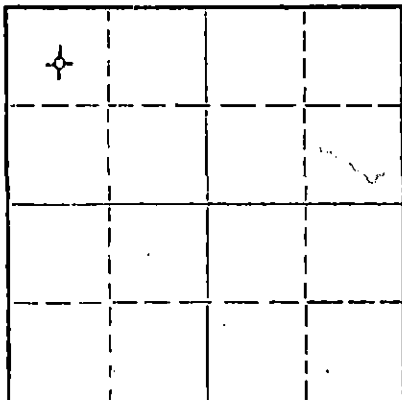
WELL PLUGGING RECORD

Give All Information Completely
Make Required Affidavit
Mail or Deliver Report to:
Conservation Division
State Corporation Commission
212 No. Market
Wichita, Kansas

Pawnee County. Sec. 14 Twp. 21 Rge. 17W xx (E) (W)

Location as "NE/CNW&SW" or footage from lines C NW NW
Lease Owner Vaughan Drilling, Inc.
Lease Name Yeager Well No. 1
Office Address 1618 Plaza Bldg.
Character of Well (completed as Oil, Gas or Dry Hole) dry hole
Date well completed 1/25/68 19
Application for plugging filed 1/25/68 19
Application for plugging approved 19
Plugging commenced 1/25/68 19
Plugging completed 1/25/68 19
Reason for abandonment of well or producing formation dry hole

NORTH



Locate well correctly on above Section Plat

If a producing well is abandoned, date of last production 19
Was permission obtained from the Conservation Division or its agents before plugging was commenced? Yes

Name of Conservation Agent who supervised plugging of this well Leo Massey
Producing formation _____ Depth to top _____ Bottom _____ Total Depth of Well 4000 Feet
Show depth and thickness of all water, oil and gas formations.

OIL, GAS OR WATER RECORDS

CASING RECORD

FORMATION	CONTENT	FROM	TO	SIZE	PUT IN	PULLED OUT
shale		0	135			
shale & sand			608			
red bed			725			
sand			730			
shale			745	8 5/8"	745'	-0-

Describe in detail the manner in which the well was plugged, indicating where the mud fluid was placed and the method or methods used in introducing it into the hole. If cement or other plugs were used, state the character of same and depth placed, from _____ feet to _____ feet for each plug set.

Set bottom plug at 300' with 1/4 sx. of hulls and 24 sx of cement,
set top plug at 40' with 1/2 sx. of hulls and 10 sx. of cement

RECEIVED
STATE CORPORATION COMMISSION
FEB 5 - 1968
CONSERVATION DIVISION
Wichita, Kansas

(If additional description is necessary, use BACK of this sheet)

Name of Plugging Contractor Vaughan Drilling Inc.,
Address 1618 Wichita Plaza Bldg.

STATE OF Kansas COUNTY OF Sedgwick ss.
Donald D. Vaughan (employee of owner) or (owner or operator) of the above-described well, being first duly sworn on oath, says: That I have knowledge of the facts, statements, and matters herein contained and the log of the above-described well as filed and that the same are true and correct. So help me God.

(Signature) Donald D. Vaughan
1618 Plaza Bldg.
(Address)

SUBSCRIBED AND SWORN TO before me this 25th day of January, 1968

My commission expires 3/10/71

Carolyn Sinning
Carolyn Sinning Notary Public.

COMPANY	Vaughan Drilling, Inc.
CONTRACTOR	Vaughan Drilling, Inc.
FARM	#1 Yeager
LOCATION	NW NW of Sec. 14-21-17W Pawnee County, Kansas
ELEVATION	2053 KB
SURFACE PIPE	8 5/8" @ 745' w/390 sx
PRODUCTION	D & A
COMMENCED	1/15/68
COMPLETED	1/25/68

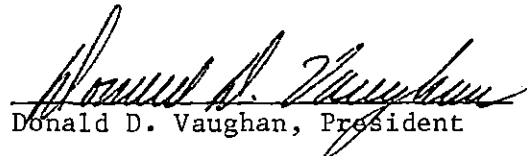
<u>FORMATION</u>	<u>DEPTH</u>		<u>FORMATION TOPS</u>	
shale	135	Anh	1072	(+ 981)
shale and sand	608	Heeb	3454	(-1401)
red bed	725	Tor	3478	(-1425)
sand	730	Doug	3493	(-1440)
shale	745	Br. Im.	3540	(-1487)
red bed	1670	Lans	3561	(-1508)
red bed and shale	1850	Cong	3890	(-1837)
lime and shale	3247	Arb	3942	(-1887)
limestone	3354			
lime w/shale	3397			
lime	3865			
limestone	3890			
conglomerate	3942			
dolomite	4000			

RECEIVED
STATE CORPORATION COMMISSION
FEB 5 - 1968
CONSERVATION DIVISION
Wichita, Kansas


A F F I D A V I T

STATE OF KANSAS
COUNTY OF SEDGWICK

I, Donald D. Vaughan, of the VAUGHAN DRILLING, INC. being first duly sworn on oath, state that I have knowledge of the facts, statements and matters herein contained and that the same are true and correct.


Donald D. Vaughan, President

Subscribed and sworn to before me this 25th day of January, 1968


Carolyn Sinning, NOTARY

My commission expires: 3/10/71