

TYPE OR PRINT

NOTICE OF INTENTION TO DRILL

C-1


15-145-20, 107-0000



TO BE FILED WITH THE STATE CORPORATION COMMISSION PRIOR TO COMMENCEMENT OF WELL
Dreiling & Hiko Bell Mining & Oil Co. Victoria, Kansas

1. Operator _____ Address _____
2. Lease name Kirby Well No. 1 County Pawnee
3. Well Location SW/NE Sec. 28 Township 21 Range 17W
4. Well to be drilled 660 ft. from nearest lease line.
5. Drilling Contractor L.J. Dreiling & Sons, Inc. Address Victoria, Kansas
6. Type of equipment: Rotary Cable Tool Approx. date operation to begin March 12, 1969
7. Well to be drilled for Oil Gas Disposal Input Estimated Total Depth of Well 4,000 ft.
8. Depth of deepest fresh water well within one mile of location 150 ft. If none exists, write NONE _____
9. Ground elevation at location is approx. Same ft. higher or _____ ft. lower than ground elevation at water well.
10. Depth of the deepest municipal water well within three miles of location None ft. If none exists, write NONE _____
11. Operator states that he will set surface pipe at least 25 ft. below all Tertiary or unconsolidated deposits and, taking into consideration differences in ground elevations, that the minimum depth necessary, to the best of his knowledge and belief, to protect all fresh water zones is 150 ft. and operator agrees to set surface pipe at this location to a depth of not less than 1050 ~~275~~ ft. Alternate 1 Alternate 2

REMARKS:

Signature of Operator





**State Corporation Commission of Kansas
Conservation Division
500 Insurance Building
212 North Market
Wichita, Kansas 67202**

**RECEIVED
STATE CORPORATION COMMISSION
MAR 10 1969
CONSERVATION DIVISION
Wichita, Kansas**

(IF PREFERRED, MAIL IN ENVELOPE)