


15-009-06719-0000


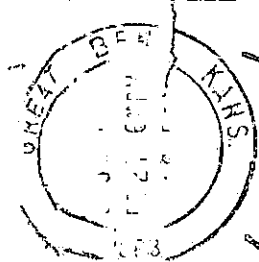
TO BE FILED WITH THE STATE CORPORATION COMMISSION PRIOR TO COMMENCEMENT OF WELL.

1. Operator HARMS DRILLING COMPANY & FAIR Address P.O. Box 488 Great Bend, Kansas
2. Lease name BIEBERLE Well No. 1 County Barton
3. Well Location NW SE NE Sec. 8 Township 16S Range 12W
4. Well to be drilled 990 ft. from nearest lease line.
5. Drilling Contractor Company Tools Address _____
6. Type of equipment: Rotary Cable Tool Approx. date operation to begin Dec. 27 1983
7. Well to be drilled for Oil Gas Disposal Input Estimated Total Depth of Well 3300 ft.
8. Depth of deepest fresh water well within one mile of location 100 ft. If none exists, write NONE _____
9. Ground elevation at location is approx. 10 ft. higher or _____ ft. lower than ground elevation at water well.
10. Depth of the deepest municipal water well within three miles of location _____ ft. If none exists, write NONE none
11. Operator states that he will set surface pipe at least 25 ft. below all Tertiary or unconsolidated deposits and, taking into consideration differences in ground elevations, that the minimum depth necessary, to the best of his knowledge and belief, to protect all fresh water zones is 150 ft. and operator agrees to set surface pipe at this location to a depth of not less than 200 ft. Alternate 1 Alternate 2 .

REMARKS:

Signature of Operator





State Corporation Commission of Kansas
Conservation Division
500 Insurance Building
212 North Market
Wichita 2, Kansas

RECEIVED
STATE CORPORATION COMMISSION

DEC 30 1963

CONSERVATION DIVISION
Wichita, Kansas

12/30/63

(IF PREFERRED, MAIL IN ENVELOPE)