

RP

STATE OF KANSAS
STATE CORPORATION COMMISSION

Form CP-4

15-009-03296-0000
WELL PLUGGING RECORD

Give All Information Completely
Make Required Affidavit
Mail or Deliver Report to:
Conservation Division,
State Corporation Commission
212 No. Market
Wichita, Kansas 67202

Barton County, Sec. 12 Twp. 16 Rge. 12 (E) (W) X

Location as "NE/CNW'SW" or footage from lines SW SE NE NESW NE ARBUCKLE

Lease Owner Specter Pipe & Supply, Inc.

Lease Name Woydziak Well No. 3

Office Address Russell, Kansas

Character of Well (completed as Oil, Gas or Dry Hole)

Date well completed 8-12-45 19

Application for plugging filed Nov. 27, 1971 19

Application for plugging approved Nov. 29, 1971 19

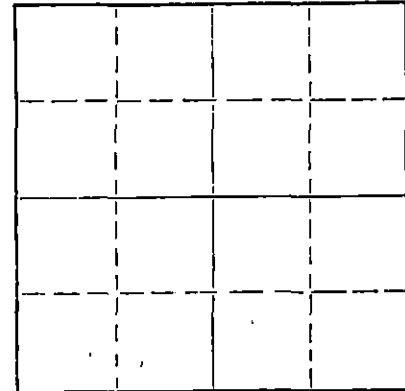
Plugging commenced 12-22-71 19

Plugging completed 1-07-72 19

Reason for abandonment of well or producing formation failure to produce profitably

If a producing well is abandoned, date of last production 19

Was permission obtained from the Conservation Division or its agents before plugging was commenced? Yes



Locate well correctly on above Section Plat

Name of Conservation Agent who supervised plugging of this well Don Truan

Producing formation Arbuckle Depth to top 3323 Bottom 3324 Total Depth of Well 3332 Feet

Show depth and thickness of all water, oil and gas formations.

OIL, GAS OR WATER RECORDS

CASING RECORD

FORMATION	CONTENT	FROM	TO	SIZE	PUT IN	PULLED OUT
				8 5/8" OD	234 ft.	none
				5 1/2" OD	3323 ft.	1604.43 ft.

Describe in detail the manner in which the well was plugged, indicating where the mud fluid was placed and the method or methods used in introducing it into the hole. If cement or other plugs were used, state the character of same and depth placed, from _____ feet to _____ feet for each plug set.

Plugged back to 3000 ft., Dumped 5 sacks cement; pumped 10 sacks mud, pumped 100 sacks cement

RECEIVED
STATE CORPORATION COMMISSION
JAN 17 1972
CONSERVATION DIVISION
Wichita, Kansas
01-17-72


(If additional description is necessary, use BACK of this sheet)
Name of Plugging Contractor Lynch Casing Pulling
Address Rt. 4 Gt. B end, Kansas

STATE OF Kansas, COUNTY OF Russell, ss.
Specter Pipe & Supply, Inc. (employee of owner) or (owner or operator) of the above-described well, being first duly sworn on oath, says: That I have knowledge of the facts, statements, and matters herein contained and the log of the above-described well as filed and that the same are true and correct. So help me God.

(Signature) [Signature]
(Address) Russell, Kansas

Subscribed AND SWORN to before me this 11th day of January, 1972

My commission expires December 1, 1972
[Signature]
Elsie Coady Notary Public.



WELL LOG BUREAU--KANSAS GEOLOGICAL SOCIETY
 412 Union National Bldg. Wichita, Kansas

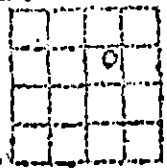
copy

Company - BLACK-MARSHALL OIL CO.
 farm - Woydziak No. 3

SEC. 12 T. 16 R. 12 W
 NE SW NE

Total Depth. 3332
 Comm. 8-2-45 Comp. 8-12-45
 Shot or Treated.
 Contractor. Forrell-Young Drilg. Co.
 Issued. 10-27-45

County. Barton
 KANSAS



Elevation. 1897

Production. Pot., 2485 b.

CASING:
 8 5/8" 234' Cem.
 5 1/2" 3323' Cem.

*90 ft
 120 ft*

Figures indicate Bottom of Formations.

cellar	4
post rock & shale	100
shale & shell	515
red bed	640
shale & shells	760
anhydrite	780
shale & shells	1210
silt, shale & shells	1475
anhydrite	1510
shale & shells	1590
lime & shale	1790
lime	1935
shale & lime	1960
shale & shells	2640
lime & shale	2780
lime	2890
lime brkn & shale	2975
shale	3030
lime brkn	3080
lime & shale	3130
lime	3200
shale & lime	3260
shale	3302
shale, conglomerate & lime	3332
Total Depth.	

Tops:

Anhydrite	760
Topeka	2685
Base Oread	2977
Lansing (White)	3052
Base K.C.	3313
Arbuckle	3323

RECEIVED
 STATE CORPORATION COMMISSION
 NOV 29 1971
 CONSERVATION DIVISION
 Wichita, Kansas