

STATE OF KANSAS
STATE CORPORATION COMMISSION

Give All Information Completely
Make Required Affidavit
Mail or Deliver Report to:
Conservation Division
State Corporation Commission
212 No. Market
Wichita, Kansas 67202

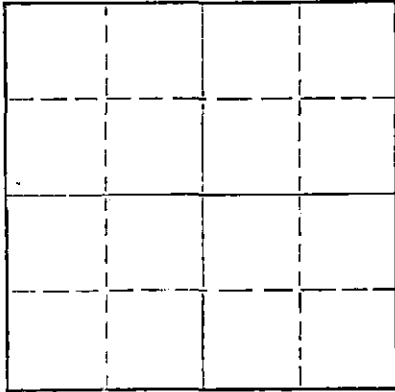
15-009-01053-~~000~~
WELL PLUGGING RECORD

Form CP-4

Barton County, Sec. 12 Twp. 16 Rge. 12 (E) W (W)

Location as "NE/CNW&SW" or footage from lines _____
Lease Owner Specter Pipe & Supply, Inc.
Lease Name Woydziak Well No. 2
Office Address Russell, Kansas
Character of Well (completed as Oil, Gas or Dry Hole) _____
Date well completed 1-10-45 19_____
Application for plugging filed Dec. 20, 1971 19_____
Application for plugging approved Dec. 22, 1971 19_____
Plugging commenced _____ 19_____
Plugging completed 12-28 1971
Reason for abandonment of well or producing formation _____

NORTH



Locate well correctly on above
Section Flat

If a producing well is abandoned, date of last production _____ 19_____
Was permission obtained from the Conservation Division or its agents before plugging was commenced? yes

Name of Conservation Agent who supervised plugging of this well Don Truan
Producing formation Arbuckle Depth to top 3323 Bottom 3324 ft Total Depth of Well 3330 Feet
Show depth and thickness of all water, oil and gas formations.

OIL, GAS OR WATER RECORDS

CASING RECORD

FORMATION	CONTENT	FROM	TO	SIZE	PUT IN	PULLED OUT
				8 5/8" OD	245 ft.	none
				5 1/2" OD	3324 ft.	none

Describe in detail the manner in which the well was plugged, indicating where the mud fluid was placed and the method or methods used in introducing it into the hole. If cement or other plugs were used, state the character of same and depth placed, from _____ feet to _____ feet for each plug set.

Pumped 10 sacks of cement
Pumped 20 sacks of mud
Pumped 30 sacks of cement

RECEIVED
STATE CORPORATION COMMISSION
JAN 12 1972
CONSERVATION DIVISION
Wichita, Kansas
01-12-72

(If additional description is necessary, use BACK of this sheet)


Name of Plugging Contractor Lynch Casing Pulling Co.
Address Rt. 4 Great Bend, Ks 67530

STATE OF Kansas, COUNTY OF Russell, ss.
Specter Pipe & Supply, Inc. (employee of owner) or (owner or operator) of the above-described well, being first duly sworn on oath, says: That I have knowledge of the facts, statements, and matters herein contained and the log of the above-described well as filed and that the same are true and correct. So help me God.

(Signature) _____

(Address) _____

SUBSCRIBED AND SWORN to before me this 11th day of January, 19 72



Elsie Coady
Elsie Coady
Notary Public.

My commission expires December 1, 1972

WELL LOG BUREAU—KANSAS GEOLOGICAL SOCIETY
412 Union National Bk. Bldg., Wichita, Kansas

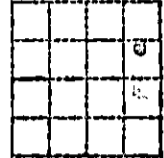
COPY

Company - BLACK-MARSHALL OIL CO.
Farm - O. Woydziak No. 2

SEC. 12 T. 16 R. 12 W
CNL SE NE

Total Depth. 3330'
Comm. 12-20-44 Comp. 1-10-46
Shot or Treated.
Contractor. Hannum Drlg Co.
Issued. 3-24-45

County. Barton
KANSAS



CASING:
8 5/8" 245' RM Cem - 85 ft
5 1/2" 3324' RM Cem 100 ft

Elevation. _____

Production. Pot. 6084 B

Figures Indicate Bottom of Formations.

shale & shells	85
shale & sand	105
sand	120
shale & shells	400
sand & shale	495
shale & shells	720
anhydrite	760
shale & shells	1320
salt & shale	1405
shale salt & shells	1515
lime shells	1525
shells & shale	1575
lime brkn	1690
lime brkn & shale	1810
lime	1980
lime broken	2120
shale & shells	2310
lime brkn	2490
lime	2550
broken lime & shale	
brks	2645
broken lime	2710
lime	2720
brkn lime	2760
lime	3330

Total Depth Rot. Meas. Corr.

Tops:
Lansing 3050
Conglomerate 3312
Arbuckle 3323 Corr.

RECEIVED
STATE CORPORATION COMMISSION
DEC 22 1971
CONSERVATION DIVISION
Wichita, Kansas