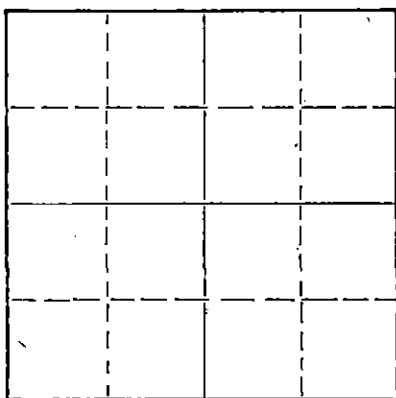


WELL PLUGGING RECORD

Give All Information Completely
Make Required Affidavit
Mail or Deliver Report to:
Conservation Division
State Corporation Commission
800 Bittling Building
Wichita, Kansas

McPherson County, Sec. 36 Twp. 21 Rge. 1 (E) (W)
Location as "NE/CNW%SW%" or footage from lines SE NW SE
Lease Owner George F. Johnston, Jr.
Lease Name Rodgers "B" Well No. 1
Office Address 301 Orpheum Building, Wichita, Kansas
Character of Well (completed as Oil, Gas or Dry Hole) Dry Hole
Date well completed March 18, 1956
Application for plugging filed March 18, 1956
Application for plugging approved March 18, 1956
Plugging commenced March 18, 1956
Plugging completed March 18, 1956
Reason for abandonment of well or producing formation _____

NORTH



Locate well correctly on above Section Plat

If a producing well is abandoned, date of last production _____ 19____
Was permission obtained from the Conservation Division or its agents before plugging was commenced? Yes

Name of Conservation Agent who supervised plugging of this well Ruel Durkee
Producing formation _____ Depth to top _____ Bottom _____ Total Depth of Well 3385 Feet
Show depth and thickness of all water, oil and gas formations.

OIL, GAS OR WATER RECORDS

CASING RECORD

FORMATION	CONTENT	FROM	TO	SIZE	PUT IN	PULLED OUT
				8-5/8"	240'	

Describe in detail the manner in which the well was plugged, indicating where the mud fluid was placed and the method or methods used in introducing it into the hole. If cement or other plugs were used, state the character of same and depth placed, from _____ feet to _____ feet for each plug set.

Filled hold with heavy mud.
Set plug at 240' with 15 sacks cement. Set top plug at 15' with 5 sacks cement on top.

(If additional description is necessary, use BACK of this sheet)

Name of Plugging Contractor Sterling Drilling Company
Address Sterling, Kansas


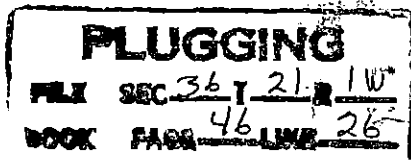
STATE OF KANSAS, COUNTY OF RICE, ss.
S. F. A. Mueller (employee of owner) or (owner or operator) of the above-described well, being first duly sworn on oath, says: That I have knowledge of the facts, statements, and matters herein contained and the log of the above-described well as filed and that the same are true and correct. So help me God.

(Signature) S. F. A. Mueller
Sterling, Kansas (Address)

SUBSCRIBED AND SWORN TO before me this 26th day of March, 1956

My commission expires _____

Notary Public.



3-28-56

STERLING DRILLING COMPANY
Sterling, Kansas

WELL LOG-----RODGERS "B" #1

Location: SE NW SE, Section 36-21S-1W,
McPherson County, Kansas

OWNER: George F. Johnston, Jr.
ROTARY DRILLING CONTRACTOR: Sterling Drilling Company

COMMENCED: 3-6-56 (w.r.)
COMPLETED: 3-18-56 (w.r.)

TOTAL DEPTH: 3385'

LOG

0-250	Sand, Clay & Shale
250-480	Limestone & Shale
480-1060	Limestone
1060-1500	Shale & Limestone
1500-1750	Shale
1750-2030	Limestone & Shale
2030-2220	Shale
2220-2370	Shale & Limestone
2370-2745	Limestone
2745-2815	Limestone & Shale
2815-2830	Shale
2830-2900	Limestone & Shale
2900-2951	Shale
2951-3230	Limestone
3230-3280	Shale
3280-3355	Shale & Limestone
3355-3385	Limestone T.D.

CASING RECORD

Ran 240' of 8-5/8" casing set with
165 sacks cement, 2% calcium chloride.

PRODUCTION

Plugged & Abandoned

PLUGGING
FILE SEC 36 T 21 R 1W
BOOK PAGE 46 LINE 26

RECEIVED
STATE OF KANSAS
COMMISSIONER OF GEOLOGY
DIVISION OF OIL AND GAS
STATION 1000