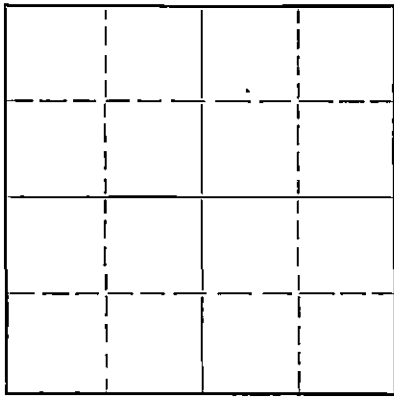


WELL PLUGGING RECORD

Give All Information Completely
Make Required Affidavit
Mail or Deliver Report to:
Conservation Division
State Corporation Commission
800 Bitting Building
Wichita, Kansas

NORTH



Locate well correctly on above Section Flat

RICE County. Sec. 1 Twp. 21 Rge. 6 (E) (W)
Location as "NE/CNW $\frac{1}{4}$ /SW $\frac{1}{4}$ " or footage from lines NE SW SE
Lease Owner E. H. Adair
Lease Name Blew Well No. 1
Office Address 407 W-K-H Building Wichita, Kansas
Character of Well (completed as Oil, Gas or Dry Hole) Dry Hole
Date well completed May 10 19 53
Application for plugging filed May 10, 19 53
Application for plugging approved May 10, 19 53
Plugging commenced May 10, 19 53
Plugging completed May 10, 19 53
Reason for abandonment of well or producing formation Barren

If a producing well is abandoned, date of last production 19...
Was permission obtained from the Conservation Division or its agents before plugging was commenced? Yes

Name of Conservation Agent who supervised plugging of this well Ruel Durkee
Producing formation... Depth to top... Bottom... Total Depth of Well 3344 Feet
Show depth and thickness of all water, oil and gas formations.


OIL, GAS OR WATER RECORDS

CASING RECORD

Formation	Content	From	To	Size	Put In	Pulled Out
COPY OF WELL LOG ATTACHED.						

Describe in detail the manner in which the well was plugged, indicating where the mud fluid was placed and the method or methods used in introducing it into the hole. If cement or other plugs were used, state the character of same and depth placed, from... feet to... feet for each plug set.

FILLED WITH MUD TO 150 FT. PUT IN ROCK BRIDGE 10 FEET OF ROCK
DUMPED 135 SACKS OF CEMENT AT 140 FEET.
FILLED WITH MUD TO 20 FEET OF TOP AND
DUMPED 6 SACKS OF CEMENT.

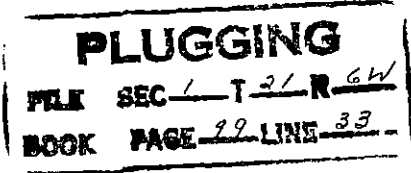


Name of Plugging Contractor E. H. ADAIR OIL COMPANY
Address 407 W-K-H Building Wichita, Kansas

STATE OF Kansas COUNTY OF Sedgwick, ss.
Kenneth W. Johnson (employee of owner) or (owner or operator) of the above-described well,
being first duly sworn on oath, says: That I have knowledge of the facts, statements, and matters herein contained and the log of the above-described well as filed and that the same are true and correct. So help me God

(Signature) Kenneth W. Johnson
Wichita, Kansas (Address)

SUBSCRIBED AND SWORN to before me this 18th day of May 1953
September 15, 1953. Notary Public.



L-O-G

E. H. ADAIR OIL COMPANY

BLEW # 1

Commenced: March 29, 1953

Ne-SW-SE Section 1, T.21-S
R. 6-W.
Rice County, Kansas

Elevation: 1533 K.B.

Sand	0-33
Shale & Shells	33-152
Shale	152-794
Lime	794-834
Shale & Shells	834-846
Lime	846-1060
Lime	1060-1220
Lime & Shale	1220-1313
Lime	1313-1465
Lime	1465-1560
Shale & Shells	1560-1605
Shale & Shells	1605-1830
Shells & Shale	1830-2075
Shale & Shells	2075-2205
Shale & Shells	2208-2225
Lime	2225-2289
Lime	2289-2425
Lime	2425-2515
Lime	2215-2582
	2582-2608
Lime	2608-2615
Shale	2615-2640
Shale	2640-2725
Lime	2725-2749
Lansing	2749-2754
Lime	2754-2844
Lime	2844-2930
Lime	2930-2980
Lime	2980-3045
Lime	3045-3108
Lime	3108-3169
Lime	3169-3221
Lime	3221-3274
Shale	3274-3325
Shale	3325-3338
Chat	3338-3344

T.D.

Certified Correct

Kenneth W. Johnson
Kenneth W. Johnson

RECEIVED
STATE CORPORATION COMMISSION
MAY 22 1953
CONSERVATION DIVISION
Wichita, Kansas

PLUGGING
FILE SEC 1 T 21 R 6 W
BOOK PAGE 22 LINE 33