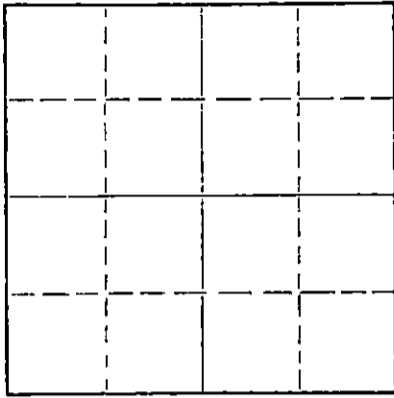


STATE OF KANSAS
STATE CORPORATION COMMISSION

WELL PLUGGING RECORD

Give All Information Completely
Make Required Affidavit,
Mail or Deliver Report to:
Conservation Division
State Corporation Commission
212 No. Market
Wichita, Kansas

NORTH



Locate well correctly on above
Section Plat

McPherson County. Sec. 15 Twp. 21S Rge. 4W (~~XXXXXXX~~)
Location as "NE/CNW/SW" or footage from lines C-NE/4 SE/4
Lease Owner Walters Drilling Company
Lease Name Klassen Well No. 1
Office Address 400 Insurance Bldg., Wichita, Ks - 67202
Character of Well (completed as Oil, Gas or Dry Hole) Dry
Date well completed June 20, 1969
Application for plugging filed _____ 19____
Application for plugging approved _____ 19____
Plugging commenced _____ 19____
Plugging completed June 20, 1969
Reason for abandonment of well or producing formation Dry

If a producing well is abandoned, date of last production _____ 19____
Was permission obtained from the Conservation Division or its agents before plugging was commenced? Yes

Name of Conservation Agent who supervised plugging of this well Hugh Scott
Producing formation _____ Depth to top _____ Bottom _____ Total Depth of Well _____ Feet
Show depth and thickness of all water, oil and gas formations.

OIL, GAS OR WATER RECORDS

CASING RECORD

FORMATION	CONTENT	FROM	TO	SIZE	PUT IN	PULLED OUT
Clay		0	35	13" x 8 5/8"	35' & 35'	None
Sand		35	45	13" x 8 5/8"	10' & 10'	None
Shale		45	70	13" x 8 5/8"	25' & 25'	None
Shale		70	120'	13" x 8 5/8"	50' & 50'	None
Blue Shale		120	153	13" x 8 5/8"	33' & 33'	None
Shale & Shells		153	595	8 5/8"	442'	None

Describe in detail the manner in which the well was plugged, indicating where the mud fluid was placed and the method or methods used in introducing it into the hole. If cement or other plugs were used, state the character of same and depth placed, from _____ feet to _____ feet for each plug set.

Set plug at 500 ft. and filled with ready-mix cement to top. Job completed at 12:00 noon, June 20, 1969 by state plugger, Hugh Scott, McPherson, Ks.

RECEIVED
STATE CORPORATION COMMISSION
JUN 25 1969
CONSERVATION DIVISION
Wichita, Kansas

(If additional description is necessary, use BACK of this sheet)


Name of Plugging Contractor Blackstone Drilling, Inc.
Address Box # 455, McPherson, Ks - 67460


STATE OF KANSAS, COUNTY OF SEDGWICK, ss.
Don W. Beauchamp (complex of owner) or (owner or operator) of the above-described well, being first duly sworn on oath, says: That I have knowledge of the facts, statements, and matters herein contained and the log of the above-described well as filed and that the same are true and correct. So help me God.

(Signature) Don W. Beauchamp
400 Insurance Bldg., Wichita, Ks - 67202
(Address)

Subscribed and sworn to before me this 24th day of June, 1969

My commission expires October 4, 1971
Juanita M. Green
Notary Public.





Blackstone Drilling, Inc.

Box 455 • 523 West Kansas • Phone CH 1-1250

McPHERSON • KANSAS
67460

June 23, 1969

RECEIVED
STATE CORPORATION COMMISSION
JUN 25 1969
CONSERVATION DIVISION
Wichita, Kansas

COMPANY: WALTERS DRILLING COMPANY
 CONTRACTOR: BLACKSTONE DRILLING, INC.
 FARM: KLASSEN #1
 LOCATION: C-NE/4 SE/4, Sec. 15-21S-4W,
 McPherson County, Kansas
 COMMENCED: June 9, 1969
 COMPLETED: June 20, 1969
 ELEVATION: 1447 K.B.

0	to	35	Clay
35	to	45	Sand
45	to	120	Shale
120	to	153	Blue Shale
153	to	595	Shale & Shells
595	to	775	Lime & Shale
775	to	985	Lime
985	to	1215	Lime & Shale
1215	to	2085	Shale & Lime
2085	to	2250	Lime
2250	to	2450	Lime & Sand
2450	to	2535	Sand & Lime
2535	to	2955	Lime
2955	to	3160	Lime & Shale
3160	to	3545	Mississippi
3545	to	3706	Shale
3706	to	3742	Core #1
3706	to	3742	Reamed
3742	to	3823	Shale & Lime
3823	to	3848	Core #2
		3848	T. D.

Cut 17 1/4 in. hole to 153 ft. and run 155 ft. of 13 in. O.D. casing and cemented on bottom at 153 ft. with 125 sacks cement. Plug down at 6:15P.M., June 9, 1969. Cut 12 1/4 in. hole to 595 ft. and run 597 ft. of 8 5/8 in. pipe and cemented with 100 sacks cement. Job completed at 3:30 A.M., June 11, 1969. Cut 7 7/8 in hole to 3848ft. Core #1 from 3706 ft. to 3742 ft. DST #1 from 3811'to3823'. Open 10, shut in 30, open 90, shut in 45. Recovered 750 ft. of muddy water. Core #2 from 3823 ft. to 3848 ft.. DST #2 3826 ft. - 3848 ft. recovered 210 ft. of water. Hole dry and abandoned. Set plug at 500 ft. and filled with ready mix cement to top. Plugging completed at 12:00 noon. Plugging completed by Hugh Scott, State Plugger, McPherson, Kansas.


TOPS: Heebner - 2339' Brown Lime - 2535' Lansing - 2597' B/Kansas City - 2987'
 Mississippi - 3265' Miss. Osage - 3214' Kinderhook - 3547' Misener - 3705
 Viola - 3803' Simpson Shale - 3823' Simpson Dolomite - 3828'
 Simpson Sand - 3840'

Measurements taken from K.B.

CERTIFICATE

I, H. J. Plouffe, President of Blackstone Drilling, Inc. do hereby certify that the above and foregoing is a true and correct copy of log on your Klassen #1, located on the C-NE SE of Sec. 15-21-4W, McPherson County, Kansas as reflected by the files of Blackstone Drilling, Inc.

H. J. Plouffe
 H. J. Plouffe, President



Subscribed and sworn to before me a Notary Public in and for McPherson County, Kansas this 23rd day of June, 1969.

Ruth McVay
 Ruth McVay - Notary Public

My Commission Expires: December 18, 1969.