


Give All Information Completely
Make Required Affidavit
Mail or Deliver Report to:
Conservation Division
State Corporation Commission
211 No. Broadway
Wichita, Kansas

WELL PLUGGING RECORD



Locate well correctly on above
Section Plat

Barton County, Sec. 10 Twp. 16 Rge. (E) 12 (W)
Location as "NE/CNW/SW" or footage from lines C S/2 SE NE
Lease Owner National Cooperative Refinery Association
Lease Name N. J. Weber "B" Well No. 6
Office Address P. O. Box #6, Great Bend, Kansas 67530
Character of Well (completed as Oil, Gas or Dry Hole) Oil
Date well completed January 13, 1961
Application for plugging filed September 12, 1967
Application for plugging approved September 13, 1967
Plugging commenced September 23, 1967
Plugging completed September 29, 1967
Reason for abandonment of well or producing formation Depletion

If a producing well is abandoned, date of last production June 21, 1967
Was permission obtained from the Conservation Division or its agents before plugging was commenced? Yes

Name of Conservation Agent who supervised plugging of this well Donald Truan
Producing formation Lansing Depth to top 3133 Bottom 3159 Total Depth of Well 3388 Feet
Show depth and thickness of all water, oil and gas formations.

OIL, GAS OR WATER RECORDS

CASING RECORD

FORMATION	CONTENT	FROM	TO	SIZE	PUT IN	PULLED OUT
				8 5/8"	432'	None
				5 1/2"	3387'	1942.25'

Describe in detail the manner in which the well was plugged, indicating where the mud fluid was placed and the method or methods used in introducing it into the hole. If cement or other plugs were used, state the character of same and depth placed, from _____ feet to _____ feet for each plug set.

Sanded hole to 3120', dumped 5 sacks cement. Shot 5 1/2" casing off and pulled 1942.25' (62 jts.). Mudded hole to 400', set 10' rock bridge and dumped 25 sacks cement. Mudded hole to 40', set 10' rock bridge, dumped 10 sacks cement on up to base of cellar.

RECEIVED
STATE CORPORATION COMMISSION
OCT 4 1967
CONSERVATION DIVISION
Wichita, Kansas

(If additional description is necessary, use BACK of this sheet)
Name of Plugging Contractor Southwest Casing Pulling Co., Inc.
Address Box 364, Great Bend, Kansas 67530

STATE OF Kansas, COUNTY OF Barton, ss.
Joseph Hertel (employee of owner) or (owner or operator) of the above-described


well, being first duly sworn on oath, says: That I have knowledge of the facts, statements, and matters herein contained and the log of the above-described well as filed and that the same are true and correct. So help me God.

(Signature) Joseph Hertel
Joseph Hertel
P. O. Box #6, Great Bend, Kansas 67530
(Address)

Subscribed and sworn to before me this 3rd. day of October, 1967

Irene Kelly Marney
Irene Kelly Marney Notary Public.

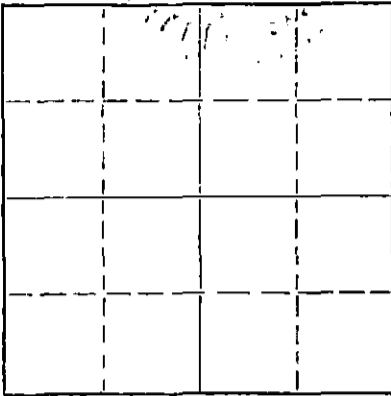
My commission expires October 23, 1967



WELL PLUGGING RECORD

Give All Information Completely
Make Required Affidavit
Mail or Deliver Report to:
Conservation Division
State Corporation Commission
212 No. Market
Wichita, Kansas

NORTH



Locate well correctly on above
Section Plat

_____ Barton _____ County, Sec. 10 Twp. 16 Rge. 12 (E) _____ (W) _____
Location as "NE/CNW/SW" or footage from lines C of S/2 SE NE _____
Lease Owner _____ National Cooperative Refining Assoc. _____
Lease Name _____ N. J. Weber B _____ Well No. #6 _____
Office Address _____ Box 6, Great Bend, Kansas _____
Character of Well (completed as Oil, Gas or Dry Hole) _____
Date well completed _____ 19 _____
Application for plugging filed _____ 19 _____
Application for plugging approved _____ 19 _____
Plugging commenced _____ 9-23-67 _____ 19 _____
Plugging completed _____ 9-29-67 _____ 19 _____
Reason for abandonment of well or producing formation _____

If a producing well is abandoned, date of last production _____ 19 _____
Was permission obtained from the Conservation Division or its agents before plugging was commenced? _____

Name of Conservation Agent who supervised plugging of this well _____ Donald Truan _____
Producing formation _____ Depth to top _____ Bottom _____ Total Depth of Well 3388' Feet
Show depth and thickness of all water, oil and gas formations.

OIL, GAS OR WATER RECORDS

CASING RECORD

FORMATION	CONTENT	FROM	TO	SIZE	PUT IN	PULLED OUT
				5 1/2"	3387'	1942.25'
				8 5/8"	432'	

Describe in detail the manner in which the well was plugged, indicating where the mud fluid was placed and the method or methods used in introducing it into the hole. If cement or other plugs were used, state the character of same and depth placed, from _____ feet to _____ feet for each plug set.

Made bottom hole plug back with sand to 3120', mixed and ran 5 sacks cement thru dump bailer.
Mudded hole to 400', set 10' rock bridge. Mixed and ran 5 sacks cement thru dump bailer.
Mixed and dumped 20 sacks cement thru dump bailer. Mudded hole to 40', set 10' rock bridge. Mixed and dump 10 sacks cement to base of cellar.

STATE CORPORATION COMMISSION

OCT - 3 1967

CONSERVATION DIVISION
Wichita, Kansas

(If additional description is necessary, use BACK of this sheet)


Name of Plugging Contractor _____ Southwest Casing Pulling Co., Inc. _____
Address _____ Box 364, Great Bend, Kansas _____

STATE OF _____ Kansas _____, COUNTY OF _____ Barton _____, ss.
Southwest Casing Pulling Co., Inc. _____ (employee of owner) or (owner or operator) of the above-described well, being first duly sworn on oath, says: That I have knowledge of the facts, statements, and matters herein contained and the log of the above-described well as filed and that the same are true and correct. So help me God.

(Signature) _____ W. C. Spencer Sec. _____
Box 364, Great Bend, Kansas
(Address)

SUBSCRIBED AND SWORN to before me this _____ 2 _____ day of _____ October _____, 19 _____ 67

My commission expires _____



_____ Sydney Miller _____
Notary Public.

*Next Bond
was file*

CONTRACTOR'S WELL LOG

COMPANY: National CoOperative Refinery Association
 CONTRACTOR: Musgrove Drilling Company
 FARM: WEBER "B" #6
 LOCATION: C S/2 SE NE Section 10-16S-12W
 Barton County, Kansas
 COMMENCED: January 3, 1961
 COMPLETED: January 12, 1961

0	40	Surface soil
40	390	Shale, shells & sand
390	432	Shale
432	592	Shale & iron
592	747	Shale, shells & iron
747	813	Shale & shells
813	831	Anhydrite
831	1280	Shale & shells
1280	2102	Lime & shale
2102	2113	Chalk
2113	2916	Lime & shale
2916	2994	Lime
2994	3124	Lime & shale
3124	3309	Lime
3309	3388	Conglomerate
	3388	Rotary Total Depth

Set 8-5/8" surface casing at 432' w/320 sacks cement.

Set 5-1/2" at 3397' w/100 sacks Posmix.

ELEVATION: 1911 D. F.
1913 K. B.

TOPS:

Anhydrite	813'	(-1100)
Heebner	2981'	(-1068)
Brown Lime	3073'	(-1160)
Lansing	3085'	(-1172)
Conglomerate	3348'	(-1435)
Arbuckle	3381'	(-1468)

RECEIVED
STATE CORPORATION COMMISSION
SEP 15 1967

CONSERVATION DIVISION
Wichita, Kansas

STATE OF KANSAS)
) SS
COUNTY OF SEDGWICK)

I, Emil E. Bowers, do hereby certify that the above and foregoing is a true and correct copy of the log of the Weber B #1, C S/2 SE NE, Section 10-16S-12E, Barton County, Kansas, as reflected by the files of Musgrove Drilling Company.

Emil E. Bowers
Emil E. Bowers

Subscribed and sworn to before me, a Notary Public, in and for Sedgwick County, Kansas, this 19th day of January, 1961.

Leah Faye Hefke
Leah Faye Hefke, Notary Public

My commission expires June 16, 1963.