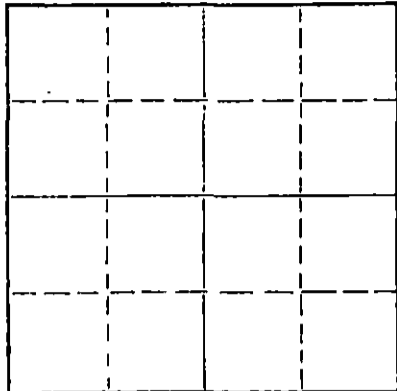


STATE OF KANSAS  
 STATE CORPORATION COMMISSION  
 Give All Information Completely  
 Make Required Affidavit  
 Mail or Deliver Report to:  
 Conservation Division  
 State Corporation Commission  
 212 No. Market  
 Wichita, Kansas 67202

WELL PLUGGING RECORD

Barton County, Sec. 11 Twp. 16 Rge. ~~W~~ 12 (W)  
 Location as "NE/CNW&SW" or footage from lines GSL NW SE  
 Lease Owner NATIONAL COOPERATIVE REFINERY ASSOCIATION  
 Lease Name N. J. Weber "A" Well No. 4  
 Office Address P. O. Box 6, Great Bend, Kansas 67530  
 Character of Well (completed as Oil, Gas or Dry Hole) Oil  
 Date well completed August 22, 1971  
 Application for plugging filed October 12, 1971  
 Application for plugging approved October 13, 1971  
 Plugging commenced December 9, 1971  
 Plugging completed December 9, 1971  
 Reason for abandonment of well or producing formation This well was no longer economic to produce.  
 If a producing well is abandoned, date of last production July 26, 1971  
 Was permission obtained from the Conservation Division or its agents before plugging was commenced? Yes



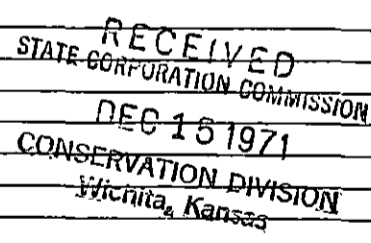
Locate well correctly on above Section Plat

Name of Conservation Agent who supervised plugging of this well Donald Truan  
 Producing formation Arbuckle Depth to top 3325' Bottom 3331' Total Depth of Well 3331' Feet  
 Show depth and thickness of all water, oil and gas formations.

OIL, GAS OR WATER RECORDS				CASING RECORD		
FORMATION	CONTENT	FROM	TO	SIZE	PUT IN	PULLED OUT
				8 5/8"	266'	None
				5 1/2"	3333'	1810'

Describe in detail the manner in which the well was plugged, indicating where the mud fluid was placed and the method or methods used in introducing it into the hole. If cement or other plugs were used, state the character of same and depth placed, from \_\_\_\_\_ feet to \_\_\_\_\_ feet for each plug set.

Sand back from 3323' to 3300'. Dump 5 sacks cement. Shot pipe @ 1994' and @ 1804'. Pulled 1810' of 5 1/2" casing. Allied Cementing Company pumped 3 sacks hulls, 15 sacks Gel. and 100 sacks cement to surface. Complete 10:30 AM, 12-9-71. Company representative - Earl Baker.



(If additional description is necessary, use BACK of this sheet)  
 Name of Plugging Contractor Comstock Pipe Pulling, Inc.  
 Address 320 North Park, Stafford, Kansas 67578

STATE OF KANSAS, COUNTY OF Barton, ss.  
I. J. Gotsche (employee of owner) or (owner or operator) of the above-described well, being first duly sworn on oath, says: That I have knowledge of the facts, statements, and matters herein contained and the log of the above-described well as filed and that the same are true and correct. So help me God.

(Signature) [Signature]  
I. J. Gotsche, District Superintendent  
Box 6, Great Bend, Kansas  
 (Address)

Subscribed and sworn to before me this 14th day of December, 1971  
Russell E. Turnbow  
 Russell E. Turnbow Notary Public.



WELL LOG BUREAU -- KANSAS GEOLOGICAL SOCIETY  
412 Union National Bk. Bldg., Wichita, Kansas

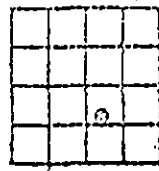
15-009-01052-00-00  
SEC. 11 T. 16 R. 12 W  
CS 1/2 NW SE

Company - BLACK-MARSHALL OIL CO.  
Farm - N.J. Weber <sup>14</sup> No. 4.

SEC. 11 T. 16 R. 12 W  
CS 1/2 NW SE

Total Depth. 3331'  
Comm. 8-12-44 Comp. 8-22-44  
Shot or Treated.  
Contractor. Forrell-Young Drlg. Co.  
Issued. 9-23-44

County. Barton  
KANSAS



CASING:  
8 5/8" 266.44' Com. 85 ft  
5 1/2" 3332.83' Com. 175 ft

Elevation. 1912'  
Production. Pot. 2839 B.

Figures Indicate Bottom of Formations.

cellar	4
shale & shells	220
sand & shale sdy	250
shale & shells	280
sand & iron	515
red rock, shale & shells	762
anhydrite	785
shale & shells	1200
salt	1425
shale & shells	1825
lime & shale	2005
shale	2015
shale & shells	2670
lime	2981
shale & lime	3063
lime	3285
lime & shale	3323
sand	3326
Total Depth (Rotary)	
lime	3331
Total Depth	

Tops RTM:  
Topoka 2670  
Pin Point Por. & good sat. 2905-10  
Lansing 3063  
Lime, coarse  
Oolitic  
no shows 3158-78  
Base K.C. 3313  
Gorham sand 3323  
Arouokle 3325  
Total Cable tool depth 3331

RECEIVED  
STATE CORPORATION COMMISSION  
OCT 13 1971  
CONSERVATION DIVISION  
Wichita, Kansas