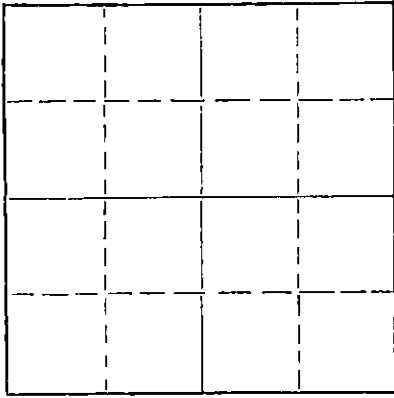


15-185-11348-0008

Give All Information Completely
Make Required Affidavit
Mail or Deliver Report to:
Conservation Division
State Corporation Commission
211 No. Broadway
Wichita, Kansas

WELL PLUGGING RECORD

NORTH



Locate well correctly on above
Section Plat

Stafford County, Sec. 25 Twp. 23S Rge. 14W (X) (W)
Location as "NE/CNW/SW" or footage from lines Approx. C NW NW
Lease Owner Inger Oil Company
Lease Name Radke Well No. 1
Office Address 1020 Central Building, Wichita, Kansas
Character of Well (completed as Oil, Gas or Dry Hole) Dry Hole
Date well completed 9-1-62 19
Application for plugging filed 9-1-62 19
Application for plugging approved 9-1-62 19
Plugging commenced 9-1-62 19
Plugging completed 9-1-62 19
Reason for abandonment of well or producing formation Dry Hole

If a producing well is abandoned, date of last production 19
Was permission obtained from the Conservation Division or its agents before plugging was commenced? yes

Name of Conservation Agent who supervised plugging of this well Don Truen - Russell, Kansas
Producing formation _____ Depth to top _____ Bottom _____ Total Depth of Well 3850' Feet
Show depth and thickness of all water, oil and gas formations.

OIL, GAS OR WATER RECORDS

CASING RECORD

FORMATION	CONTENT	FROM	TO	SIZE	PUT IN	PULLED OUT
				8 5/8"	209.63'	

Describe in detail the manner in which the well was plugged, indicating where the mud fluid was placed and the method or methods used in introducing it into the hole. If cement or other plugs were used, state the character of same and depth placed, from _____ feet to _____ feet for each plug set.

1st plug set @ 210' with 1/4 sack of hulls and 25 sacks of cement.

2nd plug set @ 35' with 1/2 sack of hulls and 10 sacks of cement.

RECEIVED
STATE CORPORATION COMMISSION
SEP 10 1962
CONSERVATION DIVISION
WICHITA, KANSAS

(If additional description is necessary, use BACK of this sheet)

Name of Plugging Contractor Leben Drilling, Inc.
Address P. O. Box 486, Great Bend, Kansas

STATE OF KANSAS, COUNTY OF BARTON, ss.
Byron Johnson (employee of owner) or (owner or operator) of the above-described well, being first duly sworn on oath, says: That I have knowledge of the facts, statements, and matters herein contained and the log of the above-described well as filed and that the same are true and correct. So help me God.

(Signature) Byron Johnson
P. O. Box 486, Great Bend, Kansas (Address)

SUBSCRIBED AND SWORN TO before me this 7th day of September, 1962

My commission expires April 1, 1963 Ulanda Nichols Notary Public.

DRILLER'S LOG


15-185-11348-0000

COMPANY: INGER OIL COMPANY
 CONTRACTOR: Leben Drilling, Inc.
 FARM: Radke #1
 LOCATION: Approx. C NW NW Sec. 25-23S-14W
 STAFFORD COUNTY, KANSAS
 COMMENCED: 8-24-62
 COMPLETED: 9-1-62

0	217	Sand & Clay
217	862	Shale & Redbed & Sand
862	896	Anhydrite
896	1830	Shale & Shells
1830	1940	Lime & Shale
1940	2675	Lime
2675	2840	Shale & Lime
2840	3150	Lime & Shale
3150	3480	Lime
3480	3600	Shale & Lime
3600	3850	Lime
	<u>3850</u>	<u>Rotary Total Depth - D. & A.</u>


Set 8 5/8" used surface casing @ 209.63' Cemented with 175 sacks of Posmix HA5 by Halliburton.

I, Byron Johnson, do hereby certify that the above and foregoing is a true and correct copy of the log of the Radke #1 located Approx. C NW NW of Section 25, Township 23 South, Range 14 West, Stafford County, Kansas, as reflected by the files of Leben Drilling, Inc.


 Byron Johnson

STATE OF KANSAS }
 COUNTY OF BARTON } SS

Subscribed and sworn to before me, a Notary Public, in and for Barton County, Kansas, this 7th day of September, 1962.


 Ulanda Nichols

My Commission Expires:
 April 1, 1963

RECEIVED
 STATE CORPORATION COMMISSION
 SEP. 10 1962
 CONSERVATION DIVISION
 Wichita, Kansas