

15-185-20803-0000

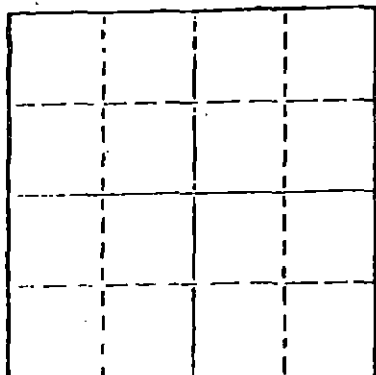
STATE OF KANSAS  
STATE CORPORATION COMMISSION

WELL PLUGGING RECORD

Give All Information Completely.  
Make Required Affidavit  
Mail or Deliver Report to  
Conservation Division  
State Corporation Comm.  
245 North Water  
Wichita, KS 67202

Stafford County. Sec. 31 Twp. 23 Rge. 14 <sup>NE</sup>/<sub>SW</sub>  
Location as "NE/CNW $\frac{1}{4}$ SW $\frac{1}{4}$ " or footage from lines

SE SE NW  
Lease Owner Woodman & Iannitti Drilling Co.  
Lease Name Leitner Well No. 1  
Office Address 1008 Douglas Bldg. 104 So. Broadway  
Character of Well (Completed as Oil, Gas or Dry Hole) dry hole



Locate well correctly on above  
Section Plot

Date Well completed March 7 19 78  
Application for plugging filed March 7 19 78  
Application for plugging approved March 7 19 78  
Plugging commenced March 7 19 78  
Plugging completed March 7 19 78

Reason for abandonment of well or producing formation  
Dry Hole  
If a producing well is abandoned, date of last production 19

Was permission obtained from the Conservation Division or  
its agents before plugging was commenced? yes

Name of Conservation Agent who supervised plugging of this well Wm. T. Owen  
Producing formation Depth to top Bottom Total Depth of Well 4094  
Show depth and thickness of all water, oil and gas formations.

OIL, GAS OR WATER RECORDS

CASING RECORD

FORMATION	CONTENT	FROM	TO	SIZE	PUT IN	PULLED OUT
				8 5/8	259'	

Describe in detail the manner in which the well was plugged, indicating where the mud fluid was placed and the method or methods used in introducing it into the hold. If cement or other plugs were used, state the character of same and depth placed, from feet to feet for each plug set.

1st plug @ 540 w/40 sx.  
2nd plug @ 270 w/30 sx.  
3rd plug @ 40 w/12 sx.  
3 sx. in rathole

RECEIVED  
STATE CORPORATION COMMISSION

MAR 13 1978 3-13-78

(If additional description is necessary, use BACK of this sheet)

Name of Plugging Contractor Woodman & Iannitti Drilling Co.

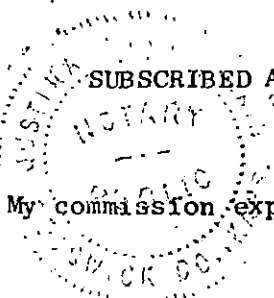
STATE OF KANSAS COUNTY OF SEDGWICK, ss.  
K. T. Woodman (employee of owner) or (owner or operator)  
of the above-described well, being first duly sworn on oath, says: That I have knowledge of the facts, statements, and matters herein contained and the log of the above-described well as filed and that the same are true and correct. So help me God.

(Signature) K. T. Woodman  
1008 Douglas Bldg. 104 So. Broadway  
(Address)

SUBSCRIBED AND SWORN TO before me this 9th day of March, 1978

My commission expires Feb. 11, 1980

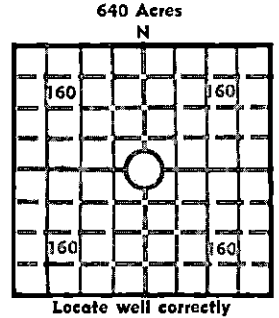
Justina Chamberlain  
Justina Chamberlain Notary Public.



**KANSAS DRILLERS LOG**

API No. 15 — 185 — 20803-0000  
 County Number

S. 31 T. 23 R. 14 <sup>Ex</sup> <sub>W</sub>  
 Loc. SE SE NW  
 County Stafford



Elev.: Gr. \_\_\_\_\_  
 DF \_\_\_\_\_ KB 1984

Operator \_\_\_\_\_  
 Address Woodman & Iannitti Drilling Co.  
1008 Douglas Bldg. ,104 So. Broadway Wichita, Kansas  
 Well No. 1 Lease Name Leitner  
 Footage Location \_\_\_\_\_  
 feet from (N) (S) line \_\_\_\_\_ feet from (E) (W) line \_\_\_\_\_  
 Principal Contractor Woodman & Iannitti Drlg. Co. Geologist James C. Musgrove  
 Spud Date February 27, 1978 Total Depth 4094 P.B.T.D. \_\_\_\_\_  
 Date Completed March 7, 1978 Oil Purchaser \_\_\_\_\_

**CASING RECORD**

Report of all strings set—surface, intermediate, production, etc.

Purpose of string	Size hole drilled	Size casing set (in O.D.)	Weight lbs/ft.	Setting depth	Type cement	Sacks	Type and percent additives
surface	12 1/2"	8 5/8"	28#	259	bulk	250	

**LINER RECORD**

**PERFORATION RECORD**

Top, ft.	Bottom, ft.	Sacks cement	Shots per ft.	Size & type	Depth interval

**TUBING RECORD**

Size	Setting depth	Packer set at

**ACID, FRACTURE, SHOT, CEMENT SQUEEZE RECORD**

Amount and kind of material used	Depth interval treated

**INITIAL PRODUCTION**

Date of first production \_\_\_\_\_ Producing method (flowing, pumping, gas lift, etc.) \_\_\_\_\_  
 RATE OF PRODUCTION PER 24 HOURS  
 Oil \_\_\_\_\_ bbls. Gas \_\_\_\_\_ MCF Water \_\_\_\_\_ bbls. Gas-oil ratio \_\_\_\_\_ CFPB  
 Disposition of gas (vented, used on lease or sold) \_\_\_\_\_ Producing interval(s) \_\_\_\_\_

INSTRUCTIONS: As provided in KGC Rule 82-2-125, within 90 days after completion of a well, one completed copy of this Drillers Log shall be transmitted to the State Geological Survey of Kansas, 4150 Monroe Street, Wichita, Kansas 67209. Copies of this form are available from the Conservation Division, State Corporation Commission, 3830 So. Meridian (P.O. Box 17027), Wichita, Kansas 66217. Phone AC 316-522-2206. If confidential custody is desired, please note Rule 82-2-125. Drillers Logs will be on open file in the Oil and Gas Division, State Geological Survey of Kansas, Lawrence, Kansas 66044.

Operator Woodman & Iannitti Drilling Co. DESIGNATE TYPE OF COMP.: OIL, GAS, DRY HOLE, SWDW, ETC.: Dry Hole

Well No. 1 Lease Name Leitner

S. 31 T. 23 R. 14 ~~W~~

**WELL LOG**

Show all important zones of porosity and contents thereof; cored intervals, and all drill-stem tests, including depth interval tested, cushion used, time tool open, flowing and shut-in pressures, and recoveries.

SHOW GEOLOGICAL MARKERS, LOGS RUN, OR OTHER DESCRIPTIVE INFORMATION.

FORMATION DESCRIPTION, CONTENTS, ETC.	TOP	BOTTOM	NAME	DEPTH
Sand		80		
Shale & Sand Streaks	80	259		
Red Bed	259	898		
Anhy	898	921		
Shale	921	1950		
Shale & Lime	1950	2197		
Shale & Lime	2197	2852		
Lime & Shale	2852	3405		
Lime	3405	3700		
Lime	3700	3829		
Lime	3829	4030		
Lime	4030	4094		

RECEIVED  
STATE CORPORATION COMMISSION  
MAR 13 1978  
CONSERVATION DIVISION  
Wichita, Kansas

USE ADDITIONAL SHEETS, IF NECESSARY, TO COMPLETE WELL RECORD.

Date Received	Signature
	Partner
	Title
	Date

*R. P. Woodman*

Partner

Title

March 9, 1978

Date