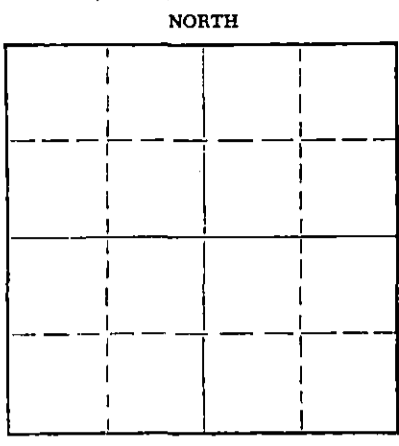


STATE OF KANSAS
STATE CORPORATION COMMISSION

Give All Information Completely
Make Required Affidavit
Mail or Deliver Report to:
Conservation Division
State Corporation Commission
212 No. Market
Wichita, Kansas

WELL PLUGGING RECORD



Locate well correctly on above Section Plat

McPherson County, Sec. 15 Twp. 21 Rge. (E) 1W (W)
Location as "NE/CNW/SW" or footage from lines 100' North of NW SW NE
Lease Owner Donald C. Slawson
Lease Name Klassen Unit 'A' Well No. 1
Office Address Suite 408 One Twenty Building-Wichita, Kansas 67202
Character of Well (completed as Oil, Gas or Dry Hole) Dry Hole
Date well completed October 31, 1970
Application for plugging filed October 31, 1970
Application for plugging approved October 31, 1970
Plugging commenced October 31, 1970
Plugging completed October 31, 1970
Reason for abandonment of well or producing formation Dry Hole

If a producing well is abandoned, date of last production 19
Was permission obtained from the Conservation Division or its agents before plugging was commenced? Yes

Name of Conservation Agent who supervised plugging of this well Hugh Scott-Box 924-McPherson, Kansas
Producing formation _____ Depth to top _____ Bottom _____ Total Depth of Well 3419 Feet
Show depth and thickness of all water, oil and gas formations.

OIL, GAS OR WATER RECORDS

CASING RECORD

FORMATION	CONTENT	FROM	TO	SIZE	PUT IN	PULLED OUT
		0	225'	8 5/8"	X	

Describe in detail the manner in which the well was plugged, indicating where the mud fluid was placed and the method or methods used in introducing it into the hole. If cement or other plugs were used, state the character of same and depth placed, from _____ feet to _____ feet for each plug set.

Mud to 200'; plug; hulls; 25 sx cement
Mud to 40'; hulls; plug; 10 sx cement
2 sx cement in rat hole

Completed @3:30 a.m. 10/31/70


RECEIVED
STATE CORPORATION COMMISSION
NOV 5 1970
CONSERVATION DIVISION
Wichita, Kansas

(If additional description is necessary, use BACK of this sheet)
Name of Plugging Contractor Slawson Drilling Company, Inc.
Address Suite 408 One Twenty Building - Wichita, Kansas 67202

STATE OF KANSAS, COUNTY OF SEDGWICK, ss.
MARINE V. STARR (employee of owner) or (owner or operator) of the above-described well being first sworn on oath, says: That I have knowledge of the facts, statements, and matters herein contained and the log of the above-described well as filed and that the same are true and correct. So help-me God.

(Signature) *Marine V. Starr*
408 One Twenty Building-Wichita, Kansas
(Address)

Subscribed and sworn to before me this 4th day of November, 19 70



My commission expires May 15, 1971
Linda R. Sparr Notary Public.

WELL LOG

Company: Donald G. Slawson
 Suite 408 One Twenty Building
 Wichita, Kansas 67202

Lease: Klassen Unit 'A' #1
 100' North of NW SW NE, Section 15-21-1W
 McPherson County, Kansas

Total Depth: 3419' Elevation: 1525 K.B.

Contractor: Slawson Drilling Company, Inc.

Commenced: October 26, 1970

Completed: October 31, 1970

Casing: 8 5/8" at 225' with 600 ax cement

0-225	Surface Clay and Sand
225-380	Shale & Shells
380-998	Shale & Linc
998-1484	Shale & Shells
1484-2254	Shale & Linc
2254-2956	Linc & Shale
2956-3419	Linc
3419	Total Depth

RECEIVED
 STATE CORPORATION COMMISSION
 NOV 5 1970
 CONSERVATION DIVISION
 Wichita, Kansas


STATE OF KANSAS)
) SS:
 COUNTY OF SEDGWICK)

I, Maxine V. Starr, of the Slawson Drilling Company, Inc., upon oath state that the above and foregoing is a true and correct copy of the log of the Klassen Unit 'A' #1 well.

Maxine V. Starr

 MAXINE V. STARR

Subscribed and sworn to before me this 4th day of November, 1970.



Linda R. Sperr

 Linda R. Sperr, Notary Public