

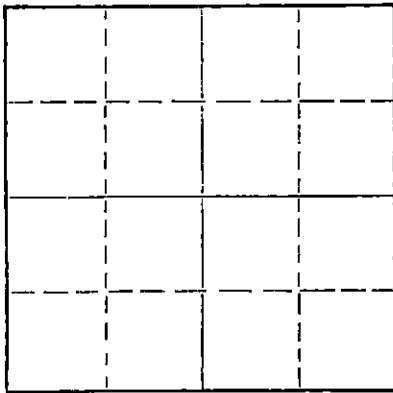
STATE OF KANSAS
STATE CORPORATION COMMISSION

Form CP-4

WELL PLUGGING RECORD

Give All Information Completely
Make Required Affidavit
Mail or Deliver Report to:
Conservation Division
State Corporation Commission
212 No. Market
Wichita, Kansas

NORTH



Locate well correctly on above
Section Plat

McPherson County, Sec. 11 Twp. 21 Rge. 1W (E) (W)

Location as "NE/CNW/SW" or footage from lines NE SE SW

Lease Owner Donald C. Slawson

Lease Name Klassen 'C' Well No. 1

Office Address 408 One Twenty Building-Wichita, Kansas 67202

Character of Well (completed as Oil, Gas or Dry Hole) Dry Hole

Date well completed April 24 1969

Application for plugging filed April 24 1969

Application for plugging approved April 24 1969

Plugging commenced April 24 1969

Plugging completed April 24 1969

Reason for abandonment of well or producing formation Dry Hole

If a producing well is abandoned, date of last production 19

Was permission obtained from the Conservation Division or its agents before plugging was commenced? Yes

Name of Conservation Agent who supervised plugging of this well Hugh Scott-Box 924-McPherson, Kansas

Producing formation Depth to top Bottom Total Depth of Well 3495 Feet

Show depth and thickness of all water, oil and gas formations.

OIL, GAS OR WATER RECORDS

CASING RECORD

FORMATION	CONTENT	FROM	TO	SIZE	PUT IN	PULLED OUT
		0	262	8 5/8"	X	

Describe in detail the manner in which the well was plugged, indicating where the mud fluid was placed and the method or methods used in introducing it into the hole. If cement or other plugs were used, state the character of same and depth placed, from feet to feet for each plug set.

Mud to 250'; set wood plug; 1/2 sac hulls, 250 sx cement

Mud to 40'; set bridge, 1/2 sac hulls, 10 sx cement

2 sx cement in rat hole.

RECEIVED
STATE CORPORATION COMMISSION
MAY 2 1969
CONSERVATION DIVISION
Wichita, Kansas

(If additional description is necessary, use BACK of this sheet)

Name of Plugging Contractor Slawson Drilling Company, Inc.

Address Suite 408 One Twenty Building - Wichita, Kansas

STATE OF KANSAS, COUNTY OF SEDGWICK, ss.


DONALD C. SLAWSON (employee of owner) or (owner or operator) of the above-described well, being first duly sworn on oath, says: That I have knowledge of the facts, statements, and matters herein contained and the log of the above-described well as filed and that the same are true and correct. So help me God.

(Signature) [Signature]

408 One Twenty Building-Wichita, Kansas 67202 (Address)

Subscribed and sworn to before me this 1st day of May, 1969

My commission expires May 15, 1971



Linda R. Sparr
Notary Public.

WELL LOG

Company: Donald C. Slawson
 Suite 408 One Twenty Building
 Wichita, Kansas 67202

Lease: Klassen 'C' #1
 NE SE SW, Section 11-21-1W
 McPherson County, Kansas

Total Depth: 3495' Elevation: 1530 K.B.

Contractor: Slawson Drilling Company, Inc.

Commenced: April 16, 1969

Completed: April 24, 1969


Casing: 8 5/8" at 262' with 200 sx cement

0-262	Surface Clay
262-535	Shale & Shells
535-632	Red Bed & Shale
632-1653	Lime & Shale
1653-1717	Lime
1717-2462	Lime & Shale
2462-2934	Lime
2934-2972	Lime & Shale
2972-3050	Lime & Chert
3050-3301	Lime
3301-3406	Lime & Shale
3406-3495	Lime
3495	Total Depth

RECEIVED
 STATE CORPORATION COMMISSION
 MAY 2 1969
 CONSERVATION DIVISION
 Wichita, Kansas


STATE OF KANSAS)
) SS:
 COUNTY OF SEDGWICK)

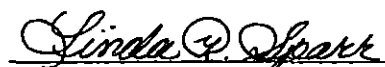
I, Donald C. Slawson, of the Slawson Drilling Company, Inc., upon oath state that the above and foregoing is a true and correct copy of the log of the Klassen 'C' #1 well.



 DONALD C. SLAWSON

Subscribed and sworn to before me this 1st day of May, 1969.





 Linda R. Sparr, Notary Public

My Commission Expires: 1971