

15-185-00274-0000


STATE OF KANSAS  
STATE CORPORATION COMMISSION

WELL PLUGGING RECORD

Give All Information Completely  
Make Required Affidavit  
Mail or Deliver Report to:  
Conservation Division  
State Corporation Commission  
800 Biting Building  
Wichita, Kansas

Stafford County. Sec. 21 Twp. 23 Rge. 14 (E) W (W)  
Location as "NE/CNW%SW%" or footage from lines SW NW SE  
Lease Owner Greenland Drilling Company  
Lease Name Birdsall Well No. 3  
Office Address 506 Union Nat'l. Bank Bldg. Wichita, Kansas  
Character of Well (completed as Oil, Gas or Dry Hole) Dry Hole  
Date well completed 12-23-53 19\_\_  
Application for plugging filed 12-23-53 19\_\_  
Application for plugging approved 12-23-53 19\_\_  
Plugging commenced 12-23-53 19\_\_  
Plugging completed 12-23-53 19\_\_  
Reason for abandonment of well or producing formation \_\_\_\_\_

NORTH



Locate well correctly on above  
Section Plat

If a producing well is abandoned, date of last production \_\_\_\_\_ 19\_\_  
Was permission obtained from the Conservation Division or its agents before plugging was commenced? Yes

Name of Conservation Agent who supervised plugging of this well M. A. Rives  
Producing formation \_\_\_\_\_ Depth to top \_\_\_\_\_ Bottom \_\_\_\_\_ Total Depth of Well 4040 Feet  
Show depth and thickness of all water, oil and gas formations.

OIL, GAS OR WATER RECORDS

CASING RECORD

FORMATION	CONTENT	FROM	TO	SIZE	PUT IN	PULLED OUT
		206'	surf.	8 5/8"	206'	none

Describe in detail the manner in which the well was plugged, indicating where the mud fluid was placed and the method or methods used in introducing it into the hole. If cement or other plugs were used, state the character of same and depth placed, from \_\_\_\_\_ feet to \_\_\_\_\_ feet for each plug set.

Plugged hole w/plug & 20 sks. @ 200' - mud - plug @ 40' - 10 sks. cement

12-30-53

(If additional description is necessary, use BACK of this sheet)

Name of Plugging Contractor Greenland Drlg. Co.  
Address Wichita, Kansas


STATE OF KANSAS, COUNTY OF SEDGWICK, ss. RICHARD S. DAVIS (employee of owner) or (owner or operator) of the above-described well, being first duly sworn on oath, says: That I have knowledge of the facts, statements, and matters herein contained and the log of the above-described well as filed and that the same are true and correct. So help me God.

(Signature) Richard S. Davis  
506 Union Nat'l. Bank Bldg. Wichita, Kansas  
(Address)

SUBSCRIBED AND SWORN TO before me this 29th day of December, 19 53

My commission expires July 8, 1957  
Mary Ellen Cummins Notary Public.

24-7366-5 3-53-20M



15-185-60274-0000

WELL LOG


Lease Owner:	Greenland Drilling Co.	Sec.	21 T 23S R 14W
Contractor:	Greenland Drilling Co.	Loc.	SW NW SE
Farm:	Birdsall Well #3	County	Stafford
Total Depth:	4040'	Elevation:	1952 DF
Comm:	12-12-53	Production:	D & A
Comp:	12-23-53		
Casing Record:	206' of 8 5/8" w/225 sks. cmt.		

Figures Indicate Bottom of Formations

160	sand & clay	<u>TOPS:</u>	
325	shale & shells	Heb.	3433'
863	Red bed	Br. Lime	3568'
881	Anhy.	Kansas City	3579'
1110	shale & shells	Viola	3946'
1520	shale & shells w/salt	Simpson	3981'
3433	shale & lime	Arb.	4030'
3438	Heb. shale		
3498	lime & shale		
3569	shale & sand		
3574	Br. lime		
3580	shale		
3618	lan. lime		
3815	lime		
3923	lime & shale		
3972	Cong.		
3997	lime chert & shale		
4013	Simp. sand		
4030	shale		
4040	Arb.		
TDR	4040'		


State of Kansas )  
County of Sedgwick) ss.

I, Richard S. Davis of the Greenland Drilling Company upon oath state that the above and foregoing is a true and correct copy of the log of the Birdsall #3 well.

  
Richard S. Davis

Subscribed and sworn to before me this 29th day of December, 1953.

My comm. expires: 7-8-57

  
Notary Public

**PLUGGING**  
 SEC 21 T 23 R 14W  
 PAGE 3 LINE 24