

15-185-00274-0000

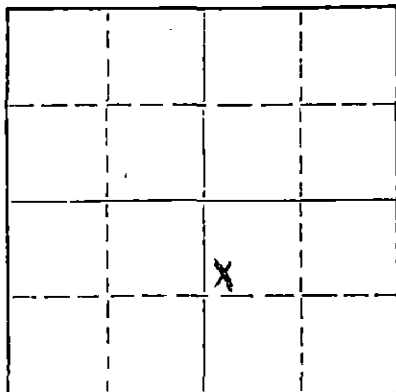
STATE OF KANSAS
STATE CORPORATION COMMISSION

Form CP-4

Give All Information Completely
Make Required Affidavit
Mail or Deliver Report to:
Conservation Division
State Corporation Commission
212 No. Market
Wichita, Kansas 67202

WELL PLUGGING RECORD

NORTH



Locate well correctly on above
Section Plat

Stafford County. Sec 21 Twp. 23 Rge. 14 (E) W (W)
Location as "NE/CNW/SW" or footage from lines SW NW SE
Lease Owner Jards Oil Operations
Lease Name Ward Beaver Well No. # 1
Office Address 2740 E 45th Place ; Tulsa, Oklahoma
Character of Well (completed as Oil, Gas or Dry Hole) Dry Hole
Date well completed Feb. 11 1970
Application for plugging filed May 1971
Application for plugging approved May 1971
Plugging commenced June 1 1971
Plugging completed June 4 1971
Reason for abandonment of well or producing formation D & A

If a producing well is abandoned, date of last production _____ 19____
Was permission obtained from the Conservation Division or its agents before plugging was commenced? Yes

Name of Conservation Agent who supervised plugging of this well Russell Biberstein
Producing formation Simpson (Dry) Depth to top _____ Bottom _____ Total Depth of Well 4042 Feet
Show depth and thickness of all water, oil and gas formations.

OIL, GAS OR WATER RECORDS

CASING RECORD

FORMATION	CONTENT	FROM	TO	SIZE	PUT IN	PULLED OUT
				8 5/8	206	None
				5 1/2	4042	2760 "

Describe in detail the manner in which the well was plugged, indicating where the mud fluid was placed and the method or methods used in introducing it into the hole. If cement or other plugs were used, state the character of same and depth placed, from _____ feet to _____ feet for each plug set.

June 1, 1971 Plugged off bottom. Dumped sand to 3900'. Mixed and dumped 5 sx of cement to 3860'.

June 4, 1971 Plugged off top. Allied Cementing Co. mixed and pumped down 8 5/8" surface casing, 2 sx hulls, 10 sx gel and 100 sx of cement.

RECEIVED
STATE CORPORATION COMMISSION
JUL 2 - 1971
CONSERVATION DIVISION
Wichita, Kansas

(If additional description is necessary, use BACK of this sheet)

Name of Plugging Contractor RUSS CASING PULLING, INC.
Address P. O. Box 1082 Great Bend, Kansas 67530


STATE OF Kansas COUNTY OF Barton, ss.
Russell Sullivan (agent) (employee of owner) or (owner or operator) of the above-described well, being first duly sworn on oath, says: That I have knowledge of the facts, statements, and matters herein contained and the log of the above-described well as filed and that the same are true and correct. So help me God.

(Signature) Russell Sullivan
Box 1082 Great Bend, Kans.
(Address)

Subscribed and sworn to before me this 28th day of June 1971

My commission expires February 15, 1972

Notary Public.



DRILLERS LOG

15-185-00274-0001

COMPANY: Jard's Oil Operations
 CONTRACTOR: Aspen Drilling Co.
 LEASE NAME: Ward Beaver #1 (a washdown)
 LOCATION: SW-NW-SE Sec. 21-T23S-R14W
 Stafford County, Kansas

WASHDOWN OF OLD HOLE

SURFACE CASING: 8" casing set at 206' by
 Green Land Drilling, in
 January, 1954.
 OIL STRING: 129 jts. (4044.96') 5 1/2"
 COMMENCED: February 10, 1970
 COMPLETED: February 11, 1970
 ROTARY TOTAL DEPTH: 4042'.
 Set 5 1/2" at 4041' with 80 sacks.


AFFIDAVIT

State of Kansas)
) ss:
 County of Barton)

The undersigned, being duly sworn on oath, states that the above statement and log are a true and correct record of the well washed down at the above described location.

William S. Schachle
 William S. Schachle, AFFIANT

Subscribed and sworn to before me this 16th day of February, 1970.



Theora Holleman
 Theora Holleman, Notary Public

Commission expires: April 18, 1972.

RECEIVED
 STATE CORPORATION COMMISSION
 MAY 20 1971
 CONSERVATION DIVISION
 Wichita, Kansas

No Exact Log Available in Log Library

WELL LOG BUREAU—KANSAS GEOLOGICAL SOCIETY
508 East Murdock, Wichita, Kansas

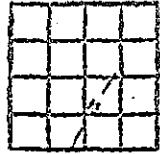
COPY

Company- GREENLAND DRIG. CO.
Farm- Birdsall No. 3

SEC. 21 T. 23 R. 14W
SW NW SE

Total Depth. 4040'
Comm. 12-12-53 Comp. 12-23-53
Shot or Treated.
Contractor. Greenland Drig. Co.
Issued. 8-9-58

County Stafford
KANSAS



CASING:
8 5/8" 206' cem w/225 ex.

Elevation. 1952' DE

Production. Dry

Figures indicate Bottom of Formations.

sand & clay	160
shale & shells	325
red bed	863
anhydrite	881
shale & shells	1110
shale & shells w/salt	1520
shale & lime	3433
Heebner shale	3438
lime & shale	3498
shale & sand	3569
brown lime	3574
shale	3580
Lansing lime	3618
lime	3815
lime & shale	3923
Conglomerate	3972
lime chert & shale	3997
Simpson Sand	4013
shale	4030
Arbuckle	4040 RTD
Total Depth	

TOPS:	
Heebner	3433
Brown Lime	3568
Kansas City	3579
Viola	3946
Simpson	3981
Arbuckle	4030

DST: 3981-4013. 1 hr. Rec. 120' Gas, 40' GCM, 550

3981
1952
2029

4013
3981
4030

4013
12
3997
1952
2045

Print
63000