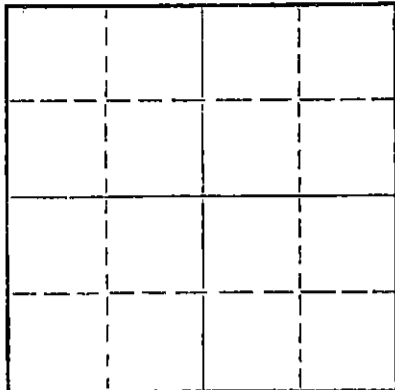


STATE OF KANSAS
STATE CORPORATION COMMISSION

Form CP-4

Give All Information Completely
Make Required Affidavit
Mail or Deliver Report to:
Conservation Division
State Corporation Commission
P. O. Box 17027
Wichita, Kansas 67217
NORTH

WELL PLUGGING RECORD



Locate well correctly on above
Section Plat

Rice County. Sec. 5 Twp 21 Rge. 10 ~~XXX~~ (W)
Location as "NE/CNW/SW" or footage from lines SE/4 SE/4 SW/4
Lease Owner Excalibur Production Company, Inc.
Lease Name Scott Well No. 1
Office Address P.O. Box 231, McPherson, Kansas 67460
Character of Well (completed as Oil, Gas or Dry Hole) Dry Hole
Date well completed March 28, 1973
Application for plugging filed 19
Application for plugging approved 19
Plugging commenced 19
Plugging completed March 28, 1973
Reason for abandonment of well or producing formation Dry Hole

If a producing well is abandoned, date of last production 19
Was permission obtained from the Conservation Division or its agents before plugging was commenced? Hugh Scott, McPherson, Kansas

Name of Conservation Agent who supervised plugging of this well Hugh Scott
Producing formation _____ Depth to top _____ Bottom _____ Total Depth of Well _____ Feet
Show depth and thickness of all water, oil and gas formations.

OIL, GAS OR WATER RECORDS

CASING RECORD

FORMATION	CONTENT	FROM	TO	SIZE	PUT IN	PULLED OUT
Sand & Clay		0	115'	8 5/8"	115'	None
Redbed & Shale		115'	217'	8 5/8"	102'	None

Describe in detail the manner in which the well was plugged, indicating where the mud fluid was placed and the method or methods used in introducing it into the hole. If cement or other plugs were used, state the character of same and depth placed, from _____ feet to _____ feet for each plug set.

Set plug at 500 ft' with 25 sacks of cement. Set plug at 225' with 25 sacks of cement. Set plug at 40 ft, with 10 sacks of cement. Plugging completed at 9:30 P. M., March 28, 1973 by Hugh Scott, State Plugger.


RECEIVED STATE CORPORATION COMMISSION APR 2 1973 CONSERVATION DIVISION Wichita, Kansas
RECEIVED STATE CORPORATION COMMISSION APR 4 1973 CONSERVATION DIVISION Wichita, Kansas
4-4-73

(If additional description is necessary, use BACK of this sheet)

Name of Plugging Contractor Blackstone Drilling, Inc.
Address Box 455, McPherson, Kansas 67460

STATE OF Kansas, COUNTY OF McPherson, ss.
Excalibur Production Co., Inc. (employer, owner, or operator) of the above-described well, being first duly sworn on oath, says: That I have knowledge of the facts, statements, and matters herein contained and the log of the above-described well as filed and that the same are true and correct. So help me God. EXCALIBUR PRODUCTION CO., INC.
(Signature) BY: Charles D. Johnson
Box 231, McPherson, Kansas 67460
(Address)

Subscribed and Sworn to before me this 30th day of March, 1973



Juanita M. Flood
Notary Public.



Blackstone Drilling, Inc.

Box 455 • 523 West Kansas • Phone CH 1-1250

McPHERSON, KANSAS 67460

March 30, 1973

COMPANY: EXCALIBUR PRODUCTION COMPANY, INC.
 CONTRACTOR: BLACKSTONE DRILLING, INC.
 FARM: SCOTT #1
 LOCATION: SE/4 SE/4 SW/4, Sec. 5-21-10W,
 Rice County, Kansas
 COMMENCED: March 21, 1973
 COMPLETED: March 28, 1973
 ELEVATION: 1742 K. B.

0	to	115	Sand & Clay
115	to	217	Redbed & Shale
217	to	700	Shale
700	to	1645	Shale & Lime
1645	to	1980	Lime & Shale
1980	to	2468	Shale & Lime
2468	to	2530	Lime
2530	to	2575	Shale & Lime
2575	to	2835	Lime
2835	to	2955	Lime & Shale
2955	to	3025	Shale & Lime
3025	to	3260	Lime
3260	to	3335	Lime & Shale
3335	to	3347	Shale
3347	to	3375	Sand
3375	to	3389	Arbuckle
		3389	T. D.

RECEIVED
 STATE CORPORATION COMMISSION
 APR 3 1973
 CONSERVATION DIVISION
 Wichita, Kansas

Cut 12 1/4 inch hole to 217 and run 219 ft. of 8 5/8 inch surface pipe, cemented with 295 sacks of cement at 217 ft., plug down at 1:30 P. M., March 22, 1973. Hole dry and abandoned. Set plug at 500 ft with 25 sacks of cement. Set plug at 225 ft. with 25 sacks cement. Set plug at 40 ft. with 10 sacks of cement. Plugging completed at 9:30 P. M. by Hugh Scott, State plugger, McPherson, Kansas, March 28, 1973.

TOPS: HEEBNER - 2863' BROWN LIME - 2996' LANSING - 3019' CONGLOMERATE - 3296'
 SIMPSON SHALE - 3332' SIMPSON SAND - 3340' ARBUCKLE - 3375'


Measurements taken from K. B.

CERTIFICATE

I, H. J. Plouffe, President of Blackstone Drilling, Inc. do hereby certify that the above and foregoing is a true and correct copy of log on your Scott #1, located on the SE/4 SE/4 SW/4, Sec. 5-21-10W, Rice County, Kansas as reflected by the files of Blackstone Drilling, Inc.


 H. J. Plouffe, President

Subscribed and sworn to before me a Notary Public in and for McPherson County, Kansas this 30th day of March, 1973.


 Johnnie L. Schmidt - Notary Public

