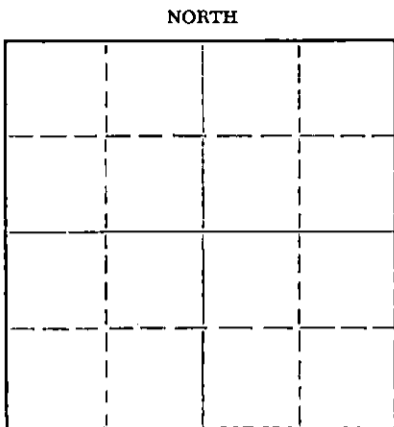


Give All Information Completely
Make Required Affidavit
Mail or Deliver Report to:
Conservation Division,
State Corporation Commission
212 North Market, Insurance Bldg.
Wichita, Kansas

WELL PLUGGING RECORD



Rice County, Sec. 2 Twp. 21S Rge. 10W (E) (W)
Location as "NE/CNW/SW" or footage from lines: SE SE NW
Lease Owner Tomlinson-Kathol, Inc.
Lease Name Madden Well No. 1
Office Address 414 Union Center, Wichita, Kansas
Character of Well (completed as Oil, Gas or Dry Hole) Dry Hole
Date well completed 2/14/ 19 62
Application for plugging filed 2/14/ 19 62
Application for plugging approved 2/14/ 19 62
Plugging commenced 2/14/ 19 62
Plugging completed 2/14/ 19 62
Reason for abandonment of well or producing formation No commercial quantities of oil or gas encountered
If a producing well is abandoned, date of last production 19
Was permission obtained from the Conservation Division or its agents before plugging was commenced? yes

Locate well correctly on above Section Plat

Name of Conservation Agent who supervised plugging of this well Cecil Jones
Producing formation None Depth to top Bottom Total Depth of Well 3420 Feet
Show depth and thickness of all water, oil and gas formations.

OIL, GAS OR WATER RECORDS

CASING RECORD

FORMATION	CONTENT	FROM	TO	SIZE	PUT IN	PULLED OUT
Surface	Water			8-5/8"	151'	None

Describe in detail the manner in which the well was plugged, indicating where the mud fluid was placed and the method or methods used in introducing it into the hole. If cement or other plugs were used, state the character of same and depth placed, from feet to feet for each plug set.

Heavy mud was put into the hole from a depth of 3420 (total depth) to 140 feet where a plug was set and cemented with 20 sacks cement. Mud was again put into the hole to a depth of 30 feet and a plug set and cemented with 8 sacks of cement. Surface casing was cut off below ground level and the location abandoned.

RECEIVED
STATE CORPORATION COMMISSION

FEB 21 1962

CONSERVATION DIVISION
Wichita, Kansas

(If additional description is necessary, use BACK of this sheet)

Name of Plugging Contractor Tomlinson-Kathol, Inc.
Address 414 Union Center, Wichita, Kansas

STATE OF Kansas COUNTY OF Sedgwick, ss.
Gerald J. Kathol (employee of owner) or (owner or operator) of the above-described well, being first duly sworn on oath, says: That I have knowledge of the facts, statements, and matters herein contained and the log of the above-described well as filed and that the same are true and correct. So help me God.
(Signature) *Gerald J. Kathol*
414 Union Center (Address)

SUBSCRIBED AND SWORN to before me this 20th day of February, 19 62

Easter Lamore
Notary Public.

My commission expires 1/19/65



DRILLERS LOG
 TOMLINSON-KATHOL, INC.
 # 1 MADDEN
 SE SE NW, Sec. 2-21S-10W
 RICE COUNTY, KANSAS

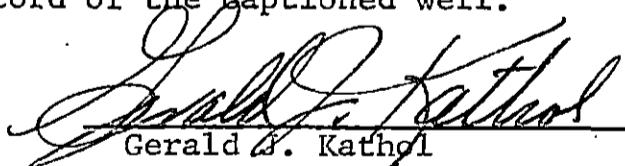
Contractor - Tomlinson-Kathol, Inc.

Commenced: 2/3/62
 Completed: 2/14/62
 Elevation: 1711 KB

<u>From</u>	<u>To</u>	<u>Description</u>	<u>Remarks</u>
0	60	Sand	
60	135	Red Bed & Shale	
125	161	Red Bed	151' 8-5/8" Surf. Csg. w/140 sacks
161	300	Shale & Shell	
300	325	Red Bed	
325	342	Anhydrite	
342	850	Red Bed, Shale	
850	1225	Shale	
1225	1370	Shale & Lime	
1370	1536	Lime	
1536	1795	Shale - Lime	
1795	1940	Lime & Shale	
1940	2140	Shale & Lime	
2140	2293	Sand & Shale	
2293	2420	Sandy Shale	
2420	2690	Shale & Lime	Tarkio 2200
2690	2770	Lime	Heebner 2814
2770	2895	Lime & Shale	Brown Lm. 2944
2895	2980	Shale & Lime	Lansing 2973
2980	3036	Lime	Cong. 3276
3036	3108	Lime & Shale	Simpson Sh 3305
3108	3163	Lime	Simpson Sd 3318
3163	3220	Lime & Shale	Arbuckle 3367
3220	3277	Lime	
3277	3315	Lime, Cherty	
3315	3367	Conglomerate	
3367	3400	Arbuckle Lime	
3400	3420	Arbuckle	
3420		Rotary Total Depth	


RECEIVED
 STATE CORPORATION COMMISSION
 FEB 21 1962
 CONSERVATION DIVISION

I certify to the best of my knowledge and belief, the above represents a true and accurate Drillers Log record of the captioned well.


 Gerald B. Kathol

State of Kansas)
) SS:
 County of Sedgwick)

Subscribed and sworn to before me this 20th day of February 1962.


 Esther Lamone, Notary Public

My Commission Expires: 1/19/65