

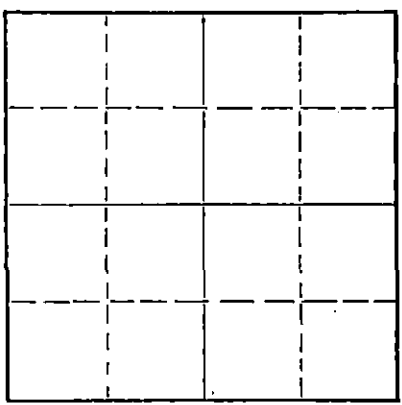
15-145-19046-0000

STATE OF KANSAS  
STATE CORPORATION COMMISSION

Give All Information Completely  
Make Required Affidavit  
Mail or Deliver Report to:  
Conservation Division  
State Corporation Commission  
800 Bitting Building  
Wichita, Kansas

WELL PLUGGING RECORD

Pawnee County, Sec. 4 Twp. 23 Rge.      (E) 15 (W)  
Location as "NE/CNW/SW" or footage from lines NW SE SE  
Lease Owner Max Cohen  
Lease Name Grizzel Well No. 2  
Office Address Brown Building - Wichita, Kansas  
Character of Well (completed as Oil, Gas or Dry Hole) Dry Hole  
Date well completed July 23, 1955  
Application for plugging filed " " 19 " "  
Application for plugging approved " " 19 " "  
Plugging commenced " " 19 " "  
Plugging completed " " 19 " "  
Reason for abandonment of well or producing formation dry



Locate well correctly on above Section Plat

If a producing well is abandoned, date of last production 19  
Was permission obtained from the Conservation Division or its agents before plugging was commenced? Yes

Name of Conservation Agent who supervised plugging of this well Warren H. Horner  
Producing formation      Depth to top      Bottom      Total Depth of Well 4096 Feet  
Show depth and thickness of all water, oil and gas formations.

OIL, GAS OR WATER RECORDS

CASING RECORD

FORMATION	CONTENT	FROM	TO	SIZE	PUT IN	PULLED OUT
				8 5/8"	249'	None

Describe in detail the manner in which the well was plugged, indicating where the mud fluid was placed and the method or methods used in introducing it into the hole. If cement or other plugs were used, state the character of same and depth placed, from      feet to      feet for each plug set.

Filled hole with heavy mud to 240'. Set one-third sack of hulls and Halliburton plug and 20 sacks of cement through drill pipe. Mudded hole to 35', one-third sack of hulls, plug and 10 sacks of cement to base of cellar.

7-29-55

CONSERVATION DIVISION  
Wichita, Kansas

(If additional description is necessary, use BACK of this sheet)

Name of Plugging Contractor M. B. Armer  
Address Wichita, Kansas

STATE OF Kansas, COUNTY OF Sedgwick, ss.  
Merle Britting (employee of owner) or (~~owner or operator~~) of the above-described well, being first duly sworn on oath, says: That I have knowledge of the facts, statements, and matters herein contained and the log of the above-described well as filed and that the same are true and correct. So help me God.

(Signature) Merle Britting  
(Address)     

SUBSCRIBED AND SWORN TO before me this 26th day of July, 19 55

My commission expires February 13, 1955. Rose Fussey Notary Public.

**PLUGGING**  
MAX SEC 4 T23 R1SW  
BOOK PAGE 137 LINE 9

15-145-19046-0060

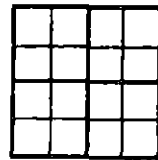
KANSAS GEOLOGICAL SOCIETY  
KANSAS WELL LOG BUREAU - KANSAS WELL SAMPLE BUREAU  
KANSAS GEOLOGICAL SOCIETY BUILDING  
508 EAST MURDOCK - WICHITA, KANSAS

COMPANY **Max Cohen**  
FARM **Grizzel** NO. **2**

SEC. **4** T. **23** R. **15W**  
LOC. **NW SE SE**

TOTAL DEPTH **4096**  
COMM. **7/11/55** COMP. **7/23/55**  
SHOT OR TREATED  
CONTRACTOR **Armer, Inc.**  
ISSUED

COUNTY **Pawnee**  
KANSAS



CASING  
20 10  
15 8 **249'**  
12 6  
13 5

ELEVATION **2015 K.F.**

PRODUCTION **D & A**

FIGURES INDICATE BOTTOM OF FORMATIONS

Surface Clay & Sand	249
Shale & Shells	400
Red Bed, Shale & Shells	940
Anhydrite	965
Red Bed	1015
Red Bed & Shale	1500
Shale & Sand	1800
Sandy shale & Lime	1860
Lime & Shale	2000
Lime	2090
Lime & Shale - Broken Lime	2280
Shale & Shells	2440
Broken Lime	2585
Broken Lime & Shale	2800
Shale & Lime	3160
Sandy Shale & Lime	3260
Broken Lime	3350
Shale & Lime	3750
Lime	3860
Lime & Shale	3920
Lime	3970
Lime & Shale	4010
Cherty Lime & Shale	4040
Lime & Shale	4069
Cherty Shale & Sand	4096

FORMATION TOPS


ROBERTS	3155
BROWN LIME	3609
LAUSING	3619
VIOLA	3968

I hereby certify that this is a true and correct log of the above described well as shown by the drilling reports.

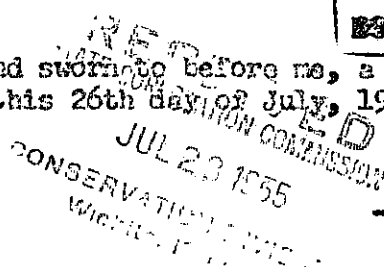
ARMER, I.C.

By Merle Britting

STATE OF KANSAS  
COUNTY OF SEDGWICK



Subscribed and sworn to before me, a notary public, in and for said County and State this 26th day of July, 1955.



Wore Fussey  
Notary Public

My Commission expires February 13, 1956.