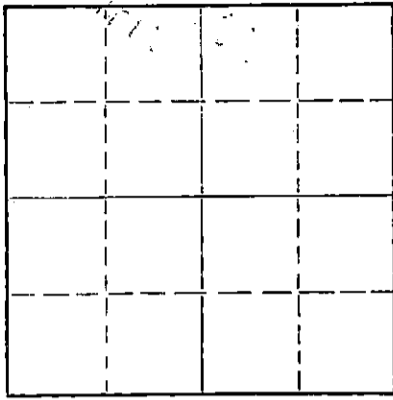


Give All Information Completely
Make Required Affidavit
Mail or Deliver Report to:
Conservation Division
State Corporation Commission
212 No. Market
Wichita, Kansas

WELL PLUGGING RECORD 15-145-000340001

Pawnee County, Sec. 6 Twp. 23 Rge. 15 (E) (W) x

Location as "NE/CNW/SW" or footage from lines SE SW NW
 Lease Owner Messman-Rinehart Oil Co.
 Lease Name Cambell Well No. #1
 Office Address 1432 Wichita Plaza, Wichita, Kansas
 Character of Well (completed as Oil, Gas or Dry Hole) _____
 Date well completed _____ 19____
 Application for plugging filed _____ 19____
 Application for plugging approved _____ 19____
 Plugging commenced 9-25-69 _____ 19____
 Plugging completed 10-2-69 _____ 19____
 Reason for abandonment of well or producing formation _____
 If a producing well is abandoned, date of last production _____ 19____
 Was permission obtained from the Conservation Division or its agents before plugging was commenced? _____



Locate well correctly on above Section Plat

Name of Conservation Agent who supervised plugging of this well Leo Massey
 Producing formation _____ Depth to top _____ Bottom _____ Total Depth of Well 4100' Feet
 Show depth and thickness of all water, oil and gas formations.


OIL, GAS OR WATER RECORDS

CASING RECORD

FORMATION	CONTENT	FROM	TO	SIZE	PUT IN	PULLED OUT
				4 1/2"	404'	224.74'
				8 5/8"	242'	

Describe in detail the manner in which the well was plugged, indicating where the mud fluid was placed and the method or methods used in introducing it into the hole. If cement or other plugs were used, state the character of same and depth placed, from _____ feet to _____ feet for each plug set.

Made bottom hole plug back with sand to 3970'. Mixed and ran 3 sacks cement thru dump bailer.
 Squeezed hole with 15 sacks gel plus 1 sacks mud. Replaced with 90 sacks cement.




(If additional description is necessary, use BACK of this sheet)

Name of Plugging Contractor Southwest Casing Pulling Co.
 Address Box 364, Great Bend, Kansas

STATE OF Kansas, COUNTY OF Barton, ss.
Southwest Casing Pulling Co. (employee of owner) or (owner or operator) of the above-described well, being first duly sworn on oath, says: That I have knowledge of the facts, statements, and matters herein contained and the log of the above-described well as filed and that the same are true and correct. So help me God.

(Signature) W. C. Spencer
Box 364, Great Bend, Kansas
 (Address)

Subscribed and sworn to before me this 3 day of October, 19 69
Sidney D. Miller
 Notary Public.



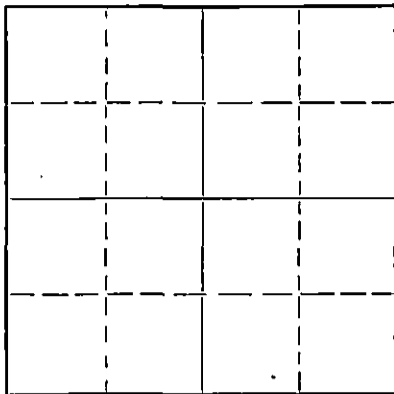
15-45-00034-0001

STATE OF KANSAS
STATE CORPORATION COMMISSION

Give All Information Completely
Make Required Affidavit
Mail or Deliver Report to:
Conservation Division
State Corporation Commission
800 Bittling Building
Wichita, Kansas

WELL PLUGGING RECORD

NORTH



Locate well correctly on above
Section Plat

Pawnee County, Sec. 6 Twp. 23 Rge. 15 (E) W (W)
Location as "NE/CNW/SW" or footage from lines SE SW NW
Lease Owner Pickrell Drilling Company
Lease Name Curtis Well No. 1
Office Address 705 Fourth National Bank Bldg., Wichita, Kansas
Character of Well (completed as Oil, Gas or Dry Hole) Dry hole
Date well completed 7/11 1953
Application for plugging filed 7/11 1953
Application for plugging approved 7/11 1953
Plugging commenced 7/11 1953
Plugging completed 7/11 1953
Reason for abandonment of well or producing formation D & A

If a producing well is abandoned, date of last production 19
Was permission obtained from the Conservation Division or its agents before plugging was commenced? Yes

Name of Conservation Agent who supervised plugging of this well M. A. Rives
Producing formation Depth to top Bottom Total Depth of Well 4160 Feet
Show depth and thickness of all water, oil and gas formations.


OIL, GAS OR WATER RECORDS

CASING RECORD

FORMATION	CONTENT	FROM	TO	SIZE	PUT IN	PULLED OUT
				8 5/8"	245'	None
	No oil string was		run			

Describe in detail the manner in which the well was plugged, indicating where the mud fluid was placed and the method or methods used in introducing it into the hole. If cement or other plugs were used, state the character of same and depth placed, from feet to feet for each plug set.

Filled hole with heavy drilling mud, set plug at 245', fill to bottom of cellar with 80 sax of cement.



(If additional description is necessary, use BACK of this sheet)

Name of Plugging Contractor Globe Oilwell Cementing Co.
Address Great Bend, Kansas

STATE OF Kansas, COUNTY OF Sedgwick, ss.
C. W. Sebitts (employee of owner) or (owner or operator) of the above-described well, being first duly sworn on oath, says: That I have knowledge of the facts, statements, and matters herein contained and the log of the above-described well as filed and that the same are true and correct. So help me God.

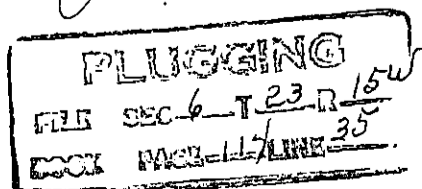
(Signature) [Signature]
PICKRELL DRILLING COMPANY
705 Fourth National Bank Bldg., Wichita
(Address)

SUBSCRIBED AND SWORN TO before me this 27th day of July, 1953

[Signature] Notary Public.

My commission expires January 28, 1957

24-2675-S 2-52-20M



15-145-00034-0000

ROTARY DRILLING LOG

COMPANY: Pickrell Drilling Company, et al
705 Fourth Nat'l Bank Bldg., Wichita, Kansas

Rotary Drilling Commenced 6/30/53

Rotary Drilling Completed 7/11/53

LOCATION: SE SW NW, Sec. 6-23-15W Pawnee County, Kansas
Curtis #1

CONTRACTOR: PICKRELL DRILLING COMPANY
Wichita, Kansas

CASING RECORD: 6 Jts (245') of 8 5/8" Casing set with 175 Sax
bulk cement. Cement circulated.

Filled hole with heavy drilling mud, set plug
at 245', fill to bottom of cellar with 80 sax
of cement.

LOG

(Figures indicate bottom of formation - measurements from top of rotary bushing.)

Sand	105	Circ. for Smpls at	3654
Shale	355	" " "	3780
Red Bed & shale	445	" " "	3880
Sand	540	" " "	3938
Red Bed & shale	830	" " "	3982
Shale & Red Bed	980	" " "	3985
Anhydrite	1000	" " "	4000
Shale	1240	" " "	4019
Shale, salt	1620	" " "	4063
Shale	1785	" " "	4090
Sandy Lime & shale	1945	" " "	4160
Lime	2080		
Lime shale	2190		
Lime & shale	2410	S.L.H. @ 2900' - O.K.	
Lime	2545		
Shale & shells	2600	Slope Test 2900' - 0° off	
Shale & lime shells	2810	" " 3986' - 0° off	
Shale lime	2970		
Shale & lime	3045		
Shale & Lime stks	3210		
Lime	3978		
Lime & chert	3995		
Lime & shale	4000		
Lime & chert	4035		
Shale	4063		
Lime	4100		
Lime & shale	4125		
Arbuckle	4143		
Lime	4160	H.T.D.	

RECEIVED
STATE CORPORATION COMMISSION
JUL 23 1953
CONSERVATION DIVISION
Wichita, Kansas

The undersigned, C. F. Gebits, Attorney-in-Fact for PICKRELL DRILLING COMPANY, hereby certifies in behalf of said Company, that the above is a true and correct log of the formation encountered in drilling the above well as reflected by the Daily Drilling Reports.

PLUGGING
FILE SEC 6 T 23 R 15W
BOOK PAGE 114 LINE 35

PICKRELL DRILLING COMPANY

By [Signature]
Attorney-in-Fact

STATE OF KANSAS,
COUNTY OF SEDGWICK

On this 27th day of July, 19 53, before me the undersigned, a Notary Public, in and for

the County and State aforesaid, personally appeared C. F. Gebits, to me known to be the identical person who subscribed the name of PICKRELL DRILLING COMPANY to the foregoing instrument as its Attorney-in-Fact and acknowledged to me that he executed the same as his free and voluntary act and deed, and as the free and voluntary act and deed of such company, for the uses and purposes therein set forth.

Given under my hand and seal of office the day and year last above written.

[Signature]
Notary Public

My commission expires: January 28, 1957