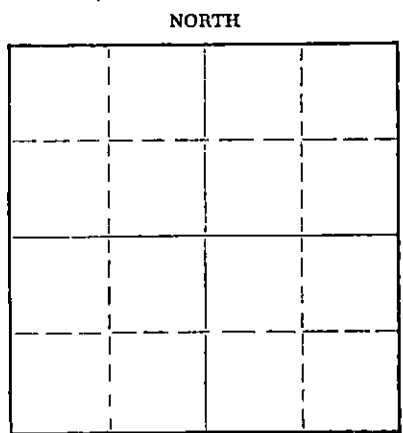


STATE OF KANSAS
STATE CORPORATION COMMISSION

WELL PLUGGING RECORD

Give All Information Completely
Make Required Affidavit
Mail or Deliver Report to:
Conservation Division
State Corporation Commission
212 No. Market
Wichita, Kansas

Pawnee County, Sec. 16 Twp. 23 Rge. (E) 15 (W)
Location as "NE/CNW%SW%" or footage from lines: SW SW NW
Lease Owner: W. F. Newton
Lease Name: Smith Well No. 1
Office Address: Box 250, Conroe, Texas
Character of Well (completed as Oil, Gas or Dry Hole): Dry Hole
Date well completed: Jan. 18 19 68
Application for plugging filed: Jan. 18 19 68
Application for plugging approved: Jan. 18 19 68
Plugging commenced: Jan. 18 19 68
Plugging completed: Jan. 18 19 68
Reason for abandonment of well or producing formation: Dry



Locate well correctly on above Section Plat

If a producing well is abandoned, date of last production: 19
Was permission obtained from the Conservation Division or its agents before plugging was commenced? Yes

Name of Conservation Agent who supervised plugging of this well: Leo F. Massey
Producing formation: Depth to top: Bottom: Total Depth of Well: 4161 Feet
Show depth and thickness of all water, oil and gas formations.

OIL, GAS OR WATER RECORDS

CASING RECORD

FORMATION	CONTENT	FROM	TO	SIZE	PUT IN	PULLED OUT
				Washdown		

Describe in detail the manner in which the well was plugged, indicating where the mud fluid was placed and the method or methods used in introducing it into the hole. If cement or other plugs were used, state the character of same and depth placed, from feet to feet for each plug set.

Bottom plug @ 540' with 90 sx.
Middle plug @ 240' with 30 sx.
Top plug @ 40' with 10 sx.


RECEIVED
STATE CORPORATION COMMISSION
JAN 23 1968
CONSERVATION DIVISION
Wichita, Kansas

(If additional description is necessary, use BACK of this sheet)
Name of Plugging Contractor: Woodman & Iannitti Drilling Company
Address: 706 Union Nat'l. Bldg.

STATE OF KANSAS, COUNTY OF SEDGWICK, ss.
K. T. Woodman (employee of owner) or (owner or operator) of the above-described well, being first duly sworn on oath, says: That I have knowledge of the facts, statements, and matters herein contained and the log of the above-described well as filed and that the same are true and correct. So help me God.

(Signature) K. T. Woodman
706 Union Nat'l. Bldg.
(Address)

Subscribed and sworn to before me this 22th day of January, 19 68
Feb. 11, 1968



Justina Chamberlain
Notary Public.

15-145-20015-0001


KANSAS GEOLOGICAL SOCIETY
KANSAS WELL LOG BUREAU - KANSAS WELL SAMPLE BUREAU
KANSAS GEOLOGICAL SOCIETY BUILDING
508 EAST MURDOCK - WICHITA, KANSAS

COMPANY W. F. Newton
FARM Smith NO. 1

SEC. 16 T. 23 R. 15W
LOC. SW SW NW

TOTAL DEPTH 4161'
COMM. Jan. 9, 1968 COMP. Jan. 18, 1968
SHOT OR TREATED
CONTRACTOR Woodman & Iannitti Drilling Co.
ISSUED

COUNTY Pawnee
KANSAS



CASING
20 10
15 8
12 6
13 5

ELEVATION

PRODUCTION D & A

FIGURES INDICATE BOTTOM OF FORMATIONS

30 Cement
220 Open Hole
315 Cement
440 Washing Out Hole
500 Cement
790 Red Bed & Shale
984 Red Bed & Shale
995 Anhy
1010 Anhy
1290 Shale & Shells
1790 Shale & Shells
1996 Lime & Shale
2145 Lime & Shale
2273 Lime & Shale
2440 Lime & Shale
2625 Shale & Lime
2805 Shale & Lime
2935 Lime & Shale
3135 Lime & Shale
3290 Lime & Shale
3385 Lime
3525 Lime
3670 Lime
3725 Lime
3800 Lime
3870 Lime
3915 Lime
3995 Lime
4051 Lime & Chert
4090 Lime & Chert
4145 Lime
4161 Lime & Chert

RECEIVED
STATE CORPORATION COMMISSION
JAN 23 1968
CONSERVATION DIVISION
Wichita, Kansas

I certify the above to be a true and correct copy of the driller's log and the geological tops to the best of my knowledge and belief.

Woodman & Iannitti Drlg. Co.

K. T. Woodman
K. T. Woodman