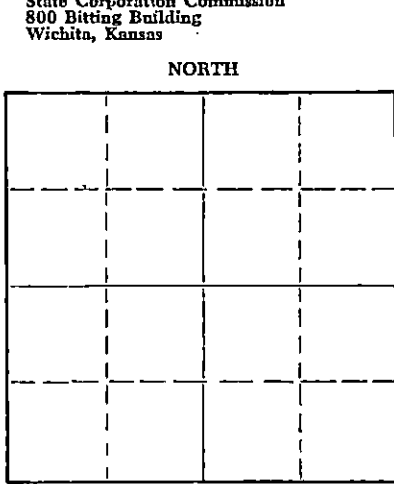


Give All Information Completely  
Make Required Affidavit  
Mail or Deliver Report to:  
Conservation Division  
State Corporation Commission  
800 Biting Building  
Wichita, Kansas

WELL PLUGGING RECORD



Locate well correctly on above Section Plat

Barton County. Sec. 16 Twp. 19S Rge. (E) 14(W)  
Location as "NE/CNW/SW" or footage from lines C N/2 SW SE  
Lease Owner Petroleum, Inc.  
Lease Name ESSMILLER 'E' Well No. 1  
Office Address 311 East Third, Wichita, Kansas  
Character of Well (completed as Oil, Gas or Dry Hole) Dry Hole  
Date well completed February 14 19 56  
Application for plugging filed February 14 19 56  
Application for plugging approved February 14 19 56  
Plugging commenced February 14 19 56  
Plugging completed February 14 19 56  
Reason for abandonment of well or producing formation Dry Hole

If a producing well is abandoned, date of last production 19  
Was permission obtained from the Conservation Division or its agents before plugging was commenced? yes

Name of Conservation Agent who supervised plugging of this well Mr. R. M. Brundege  
Producing formation \_\_\_\_\_ Depth to top \_\_\_\_\_ Bottom \_\_\_\_\_ Total Depth of Well 3596 Feet  
Show depth and thickness of all water, oil and gas formations.

OIL, GAS OR WATER RECORDS

CASING RECORD

FORMATION	CONTENT	FROM	TO	SIZE	PUT IN	PULLED OUT
				8-5/8"	825'	None

Describe in detail the manner in which the well was plugged, indicating where the mud fluid was placed and the method or methods used in introducing it into the hole. If cement or other plugs were used, state the character of same and depth placed, from \_\_\_\_\_ feet to \_\_\_\_\_ feet for each plug set.

Mudded up to 300' with heavy mud, placed 1/2 sack hulls on top of mud followed by wooden plug and 20 sacks cement displaced through drill pipe. Mudded up to 35' with heavy mud, placed 1/3 sack hulls on top of mud followed by wooden plug and 10 sacks cement, filling hole to base of cellar.

(If additional description is necessary, use BACK of this sheet)

Name of Plugging Contractor Garvey Drilling Company  
Address R. R. #2 - Great Bend, Kansas


STATE OF KANSAS, COUNTY OF SEDGWICK, ss.  
Karl E. Becker (employee of owner) or (~~owner or operator~~) of the above-described well, being first duly sworn on oath, says: That I have knowledge of the facts, statements, and matters herein contained and the log of the above-described well as filed and that the same are true and correct. So help me God.

(Signature) Karl E. Becker  
311 East Third, Wichita, Kansas  
(Address)

SUBSCRIBED AND SWORN TO before me this 14th day of February, 19 56  
Frances Sloan  
Notary Public.

My commission expires September 2, 1959

FRANCES SLOAN, Notary Public  
My Commission expires Sept. 2, 1959



2-25-56

# WELL LOG

COMPANY **Petroleum, Inc.**

SEC. 16 T. 19S R. 14W

FARM **ESSMILLER 'E'** NO. 1

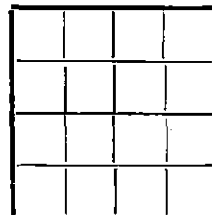
LOC. **C N/2 SW SE  
990' FSL  
1980' FEL**

TOTAL DEPTH **3596'**

COUNTY **Barton**

COMM. **February 3, 1956** COMP. **February 14, 1956**

CONTRACTOR **Garvey Drilling Company**



CASING **8-5/8" @ 825' w/400 sax**

ELEVATION **1894' DF  
1896' RB**

PRODUCTION **D & A**

FIGURES INDICATE BOTTOM OF FORMATIONS

90	Shale & Sand
200	Shale
385	Shale & Sand
510	Sand, Shale & Shells
815	Shale
825	Anhydrite
845	Anhydrite
1640	Shale
1830	Shale & Lime
2360	Lime
2510	Lime & Shale
2605	Shale & Shells
2947	Lime & Shale
3508	Lime
3574	Conglomerate
3596	Arbuckle

Sample Tops

Heebner	3130 (-1234)
Toronto	3148 (-1252)
Brn Lime	3217 (-1321)
Lansing	3231 (-1335)
BKC	3458 (-1562)
Conglomerate	3482 (-1586)
Arbuckle	3571 (-1675)

RTD 3596'

RECEIVED  
STATE CORPORATION COMMISSION

FEB 25 1956

CONSERVATION DIVISION  
Wichita, Kansas

State of KANSAS }  
County of SEDGWICK } ss:

I, Karl E. Becker of Petroleum, Inc.

upon oath state that the above and foregoing is a true and correct copy of the log of the ESSMILLER 'E' #1 well

*Karl E. Becker*

Subscribed and sworn to before me this 17th day of February 19 56

My Commission Expires: September 2, 1959

**PLUGGING**  
 FILE SEC. 16 T. 19 R. 14W  
 BOOK PAGE 38 LINE 41  
 FRANCIS SLOAN, Notary Public  
 My Commission expires Sept. 2, 1959