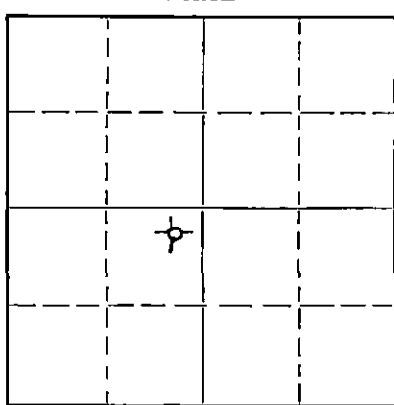


Give All Information Completely  
Make Required Affidavit  
Mail or Deliver Report to:  
Conservation Division  
State Corporation Commission  
800 Bitting Building  
Wichita, Kansas

Location Barton County Sec. 1 Twp. 19 Rge. 14 (X) (W)  
Location as "NE/CNW $\frac{1}{4}$ SW $\frac{1}{4}$ " or footage from lines  
Lease Owner Bradley Brothers  
Lease Name Weber Well No. 1  
Office Address Box 270 Hoisington, Kansas  
Character of Well (completed as Oil, Gas or Dry Hole) Dry  
Date well completed 10/22 19. 50  
Application for plugging filed yes 19.  
Application for plugging approved yes 19.  
Plugging commenced 10/22 19. 50  
Plugging completed 10/22 19. 50  
Reason for abandonment of well or producing formation Dry  
If a producing well is abandoned, date of last production 19.  
Was permission obtained from the Conservation Division or its agents before plugging was commenced? Yes



Locate well correctly on above Section Plat

Name of Conservation Agent who supervised plugging of this well C. D. Slough  
Producing formation Depth to top 3480 Bottom 3503 Total Depth of Well 3503 Feet  
Show depth and thickness of all water, oil and gas formations.

OIL, GAS OR WATER RECORDS


CASING RECORD

Formation	Content	From	To	Size	Put In	Pulled Out
Surface		-0-	845'	8 5/8"	845	-0-

Describe in detail the manner in which the well was plugged, indicating where the mud fluid was placed and the method or methods used in introducing it into the hole. If cement or other plugs were used, state the character of same and depth placed, from feet to feet for each plug set.

Filled hole with heavy mud to 845'  
15 sx cement @ 845  
10 sx cement @ surface

11-9-50



(If additional description is necessary, use BACK of this sheet)

Correspondence regarding this well should be addressed to Flourney & Williams  
Address Box 270 Hoisington, Kansas

STATE OF Kansas, COUNTY OF Sedgwick, ss.  
Chester Williams (employee of owner) or (owner or operator) of the above-described well,


being first duly sworn on oath, says: That I have knowledge of the facts, statements, and matters herein contained and the log of the above-described well as filed and that the same are true and correct. So help me God.

(Signature) Chester Williams  
901 Brown Bldg Wichita (Address)

SUBSCRIBED AND SWORN to before me this 7th day of Nov, 1950

Notary Public

My commission expires Feb 1 - 1953



WELL LOG

15.009.00830.00.00

Company Bradley Brothers  
 Tools Flournoy & Williams  
 Commenced 10-10-50  
 Completed 10-22-50  
 Casing 8 5/8" 845'

Weber #1  
 NE NE SW  
 1-198-14W  
 Barton Co., Kansas

Formation	Depth
Clay & Shale	45
Sand	60
Shale & Shells	383
Sand & Redbed	600
Shale & Redbed	815
Shale & Shells	840
Anhydrite	862
Shale & Shells	1310
Salt & Shale	1480
Shale & Shells	1735
Sandy Lime	1750
Lime & Shale	2330
Shale & Shells	2660
Lime & Shale	2925
Lime	3150
Lime & Shale	3210
Lime	3449
Conglomerate & Shale	3477
Conglomerate & Chert	3495
Arbuckle & Chert	3503

Formation	Depth
Topeka	2889
Heebner	3116
Brown Lime	3210
Lans.-K. C.	3224
Conglomerate	3449
Arbuckle	3480
T. D.	3503

CERTIFICATION

I, Chester Williams, certify that the above is a true and correct copy of the drillers log of the above well.

PLUMBING  
 FILE NO. \_\_\_\_\_  
 BOOK NO. \_\_\_\_\_