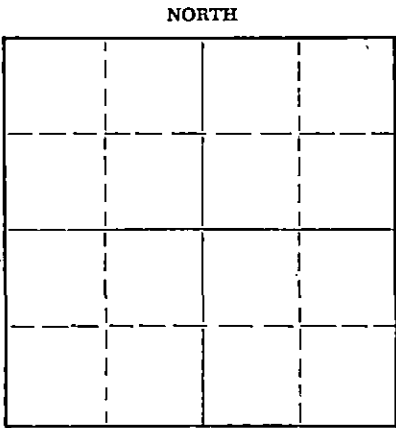


15.009.064/3.00.00

WELL PLUGGING RECORD

Give All Information Completely
Make Required Affidavit
Mail or Deliver Report to:
Conservation Division
State Corporation Commission
800 Biting Building
Wichita, Kansas

Barton County. Sec. 30 Twp. 19S Rge. 12W (E) (W)
Location as "NE/CNW/SW" or footage from lines SW NE SW
Lease Owner Lawrence Supply Company
Lease Name Harris "A" Well No. A
Office Address Box 448 - Great Bend, Kansas
Character of Well (completed as Oil, Gas or Dry Hole) Oil Well
Date well completed September 13 19 51
Application for plugging filed November 15 19 54
Application for plugging approved November 19 19 54
Plugging commenced November 29 19 54
Plugging completed December 4 19 54
Reason for abandonment of well or producing formation Ceased production



Locate well correctly on above Section Plat

If a producing well is abandoned, date of last production _____ 19 ____
Was permission obtained from the Conservation Division or its agents before plugging was commenced? Yes

Name of Conservation Agent who supervised plugging of this well Warren H. Horner
Producing formation _____ Depth to top _____ Bottom _____ Total Depth of Well 3412 Feet
Show depth and thickness of all water, oil and gas formations.

OIL, GAS OR WATER RECORDS

CASING RECORD

FORMATION	CONTENT	FROM	TO	SIZE	PUT IN	PULLED OUT
				8-5/8"	190'	None
				5-1/2"	3394'	2497'

Describe in detail the manner in which the well was plugged, indicating where the mud fluid was placed and the method or methods used in introducing it into the hole. If cement or other plugs were used, state the character of same and depth placed, from _____ feet to _____ feet for each plug set.

Filled hole with sand from 3412' to 3385' and ran 5 sacks of cement. Globe Oil Well Cementing Company pumped in 100 sacks of cement through the surface pipe. Mudded the hole to top and ran 4 sacks of cement to complete plugging.

(If additional description is necessary, use BACK of this sheet)

Name of Plugging Contractor West Supply Com, Inc.
Address Chase, Kansas

STATE OF Kansas, COUNTY OF Rice, ss.
L. B. Lawrence (owner or operator) of the above-described well, being first duly sworn on oath, says: That I have knowledge of the facts, statements, and matters herein contained and the log of the above-described well as filed and that the same are true and correct. So help me God.


(Signature) L. B. Lawrence
Lawrence Supply Company
(Address)

SUBSCRIBED AND SWORN TO before me this 7th day of December 1954

Edward E. O'Brien

Notary Public.

My commission expires May 30, 1957



CONSERVATION DIVISION
Wichita, Kansas

12-8-54

15009. 06413. 00. 00

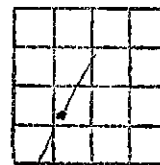
WELL LOG BUREAU—KANSAS GEOLOGICAL SOCIETY
503 East Murdock, Wichita, Kansas

Company- NATIONAL ASSOCIATED PETROLEUM COMPANY
Farm- Harris "A" No. 4

SEC. 30 T. 19 R. 12W
SW SW NE SW

Total Depth. 3412
Comm. 9-3-51 Comp. 9-13-51
Shot or Treated.
Contractor. H & H Drilg Co., Inc.
Issued. 12-8-51

County Barton
KANSAS



Elevation. 1828 DF

Production. dry

Figures Indicate Bottom of Formations.

surface	190
shale	647
anhydrite	664
shale, shell	982
shale	1429
shale, lime	1535
shale	1680
shale w/lime	1890
lime, shale	2006
lime w/shale	2138
shale	2752
shale w/lime	2840
lime	3023
lime, shale	3155
lime	3397
lime	3412
Total Depth	

Tops: Scout.	
Heebner	3005
Lansing	3135
Reagan	3410

PLUGGING
FILE SEC-30 T-19 R-12W
BOOK PAGE-78 LINE-34