

STATE OF KANSAS
STATE CORPORATION COMMISSION

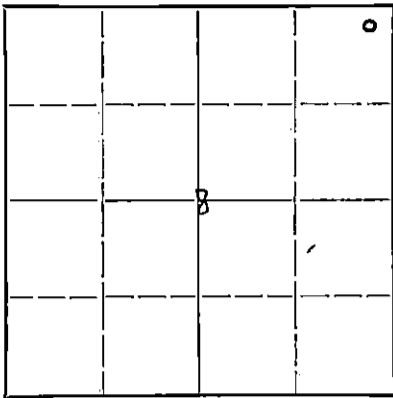
Give All Information Completely
Make Required Affidavit
Mail or Deliver Report to:
Conservation Division
State Corporation Commission
800 Bitting Building
Wichita, Kansas

OR

Strike out upper line
when reporting plug-
ging off formations.

FORMATION PLUGGING RECORD

NORTH



Locate well correctly on above
Section Plat

Barton County. Sec. 8 Twp. 18 Rge. 11 (E) W (W)
Location as "NE $\frac{1}{4}$ NW $\frac{1}{4}$ SW $\frac{1}{4}$ " or footage from lines NE NE NE
Lease Owner Robert L. Williams
Lease Name Liebl Well No. 1
Office Address 406 Union Nat'l Bank Bldg., Wichita 2, Kansas
Character of Well (completed as Oil, Gas or Dry Hole) Dry Hole
Date well completed February 14, 1948
Application for plugging filed February 14, 1948
Application for plugging approved February 14, 1948
Plugging commenced February 14, 1948
Plugging completed February 14, 1948
Reason for abandonment of well or producing formation Dry Hole

If a producing well is abandoned, date of last production 19
Was permission obtained from the Conservation Division or its agents before plugging was com-
menced? Yes

Name of Conservation Agent who supervised plugging of this well C.D. Stough
Producing formation Depth to top Bottom Total Depth of Well 3360 Feet
Show depth and thickness of all water, oil and gas formations.

OIL, GAS OR WATER RECORDS

CASING RECORD

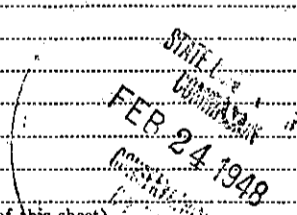
Formation	Content	From	To	Size	Put In	Pulled Out
Surface Casing				8 5/8"	260'	

Describe in detail the manner in which the well was plugged, indicating where the mud fluid was placed and the method or methods used in introducing it into the hold. If cement or other plugs were used, state the character of same and depth placed, from feet to feet for each plug set.

Filled hole with heavy mud to 250', drove wooden plug to 250'.
Dumped 15 sacks of cement on plug. Filled hole to 25' with heavy mud.
Set wooden plug at 25', dumped 10 sacks of cement on plug.

(If additional description is necessary, use BACK of this sheet)

Correspondence regarding this well should be addressed to Robert L. Williams
Address 406 Union National Bank Bldg., Wichita 2, Kansas




STATE OF KANSAS, COUNTY OF SEDGWICK, ss.
Robert L. Williams - Operator (employee of owner) or (owner or operator) of the above-described well,
being first duly sworn on oath, says: That I have knowledge of the facts, statements, and matters herein contained and the log of the above-
described well as filed and that the same are true and correct. So help me God.

(Signature) Robert L. Williams
406 Union Nat'l Bank Bldg., Wichita, Ks.
(Address)

SUBSCRIBED AND SWORN to before me this 19th day of February, 1948

Charles J. Roberts
Notary Public.

My commission expires October 31, 1951



15.009, 00925.00.00

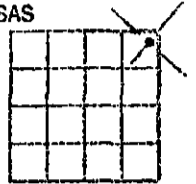
WELL LOG BUREAU - KANSAS GEOLOGICAL SOCIETY
412 Union National Bk. Bldg., Wichita, Kansas

Company - R. L. Williams
Farm - Lieble No. 1

SEC. 8 T-18 R. 11W
NE NE NE

Total Depth. 3362' Corr. DF 3360
Comm. 2-1-48 Comp. 2-14-48
Shot or Treated.
Contractor. Brunson Drilling Co.
Issued. 2-28-48

County. Barton
KANSAS



CASING:

8 5/8" @ 250'

Elevation. 1792'

Production. Dry

Figures Indicate Bottom of Formations.

sand & shale	190
sand & shale & shells	250
shale & shells	335
red bed & shale	580
anhydrite	620
shale	865
shale & shells	1275
shale	1355
shale & shells	1510
lime & shale	1820
lime	2160
shale & shells	2310
shale	2580
lime	3320
lime & shale	3355
lime	3362


1792
580

1202

Total Depth 3362 Corr-3360 D.F.

TOPS

Brown lime	3004
Lansing	3019
Conglomerate	3302
Arbuckle	3339



PLUGGING
FILE SEC 8 T-18 R-11W
BOOK PAGE 14 LINE 32