

STATE OF KANSAS
STATE CORPORATION COMMISSION

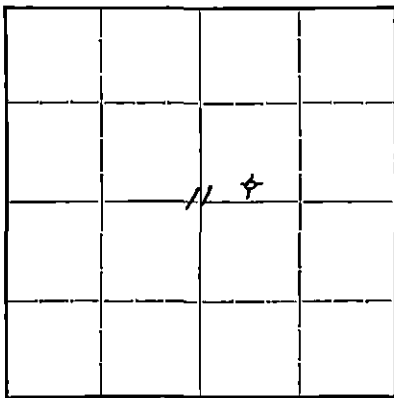
Give All Information Completely
Make Required Affidavits
Mail or Deliver Report to:
Conservation Division
State Corporation Commission
800 Bitting Building
Wichita, Kansas

15.009.00998.00.00
WELL PLUGGING RECORD

OR
FORMATION PLUGGING RECORD

Strike out upper line
when reporting plug-
ging off formations.

NORTH



Locate well correctly on above
Section Plat

Barton County. Sec. 11 Twp. 20 Rge. 12 (W)
Location as "NE $\frac{1}{4}$ NW $\frac{1}{4}$ SW $\frac{1}{4}$ " or footage from lines. 5 $\frac{1}{2}$ SW NE
Lease Owner Fred Steckel
Lease Name Fred Steckel - Fee Well No. 1
Office Address Ellinwood, Kans
Character of Well (completed as Oil, Gas or Dry Hole) Dry
Date, well completed May 5 1941
Application for plugging filed May 12 1941
Application for plugging approved May 12 1941
Plugging Commenced May 12 1941
Plugging Completed May 14 1941
Reason for abandonment of well or producing formation _____

If a producing well is abandoned, date of last production _____ 19____
Was permission obtained from the Conservation Division or its agents before plugging was com-
menced? _____

Name of Conservation Agent who supervised plugging of this well C. T. Alexander
Producing formation _____ Depth to top _____ Bottom _____ Total Depth of Well 3379 Feet
Show depth and thickness of all water, oil and gas formations.



OIL, GAS OR WATER RECORDS

CASING RECORD

Formation	Content	From	To	Size	Put In	Pulled Out
				5 1/2"	3356	1636'
				8 5/8"	105	None

Describe in detail the manner in which the well was plugged, indicating where the mud fluid was placed and the method or methods used in introducing it into the hole. If cement or other plugs were used, state the character of same and depth placed, from _____ feet to _____ feet for each plug set.

Filled with mud from 3379 to 3356' and cement to 3301' then mud to 305'. A permanent bridge of steel thread protectors and rock was placed at 305' and cement run to 280' and mud to 19' and cement to 8' and mud to surface with cement cap



(If additional description is necessary, use BACK of this sheet)
Correspondence regarding this well should be addressed to Fred Steckel
Address Ellinwood, Kans

STATE OF _____, COUNTY OF _____, ss.
_____, (employee of owner) or (owner or operator) of the above-described well,
being first duly sworn on oath, says: That I have knowledge of the facts, statements, and matters herein contained and the log of the above-described well as filed and that the same are true and correct. So help me God.

(Signature) Fred Steckel

(Address)

SUBSCRIBED AND SWORN to before me this 19th day of May, 1941

J. Williams

Notary Public.

My commission expires Mar 22, 1944



Steckel #1
 Section 11-20S-12W 5 1/2 SW NE
 Barton County, Kansas 15.009.00998.00.00
 Fred Steckel

Commenced: January 14, 1941
 Completed: February 4, 1941

Sand	0	50
Post rock and shale	50	105
Anhydrite	105	115
Shale and anhydrite	115	205
Shale and shells	205	255
Sand	255	280
Red bed and shale	280	340
Shale and sand	340	500
Shale and shells	500	695
Anhydrite	695	705
Shale and shells	705	1100
Salt and shale	1100	1384
Shale and lime	1384	1420
Shale, lime and anhydrite	1420	1465
Sandy lime	1465	1760
Shale and lime	1760	1790
Hard sandy lime	1790	1800
Sandy lime	1800	1820
Lime and shale	1820	1961
Broken lime	1961	2073
Shale and lime	2073	2393
Broken lime	2393	2636
Shale and lime	2636	2767
Lime	2767	3379
TOTAL DEPTH		3379

CASING RECORD

8-5/8" O. D. Surface Casing set at 105' and cemented with 175 sacks of cement.

5-1/2" O. D. Casing set at 3356' and cemented with 75 sacks of cement.

PLUGGING
 FILE 11-20-12W
 BOOK PAGE 137 LINE 31

MAY 24
 STATE COM. 1941
 COMPLETED

STATE OF OKLAHOMA)
) ss
 COUNTY OF TULSA)

I hereby affirm that the above and foregoing is a true and correct copy of the log of your Steckel Well No. 1, located in Section 11, Township 20S, Range 12W, Barton County, Kansas.

HELMERICH & PAYNE, INC.,

By *William B. Payne*
 Treasurer

Subscribed and sworn to before me, a Notary Public, this 10th day of February, 1941.

Lucius G. Gifford
 Notary Public

My commission expires July 22, 1943.