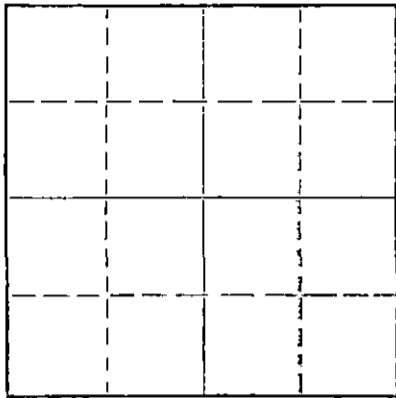


WELL PLUGGING RECORD

Give All Information Completely
Make Required Affidavit
Mail or Deliver Report to:
Conservation Division
State Corporation Commission
211 No. Broadway
Wichita, Kansas

NORTH



Locate well correctly on above
Section Plat

Barton County. Sec. 14 Twp. 16 Rge. 12 (#/ (W)
Location as "NE/CNW/SW" or footage from lines SW/SE/SE
Lease Owner Morgenstern & Spector Pipe & Supply Co.
Lease Name Mary Weber "East" Well No. #7
Office Address Box 661, Russell, Kansas
Character of Well (completed as Oil, Gas or Dry Hole) oil
Date well completed _____ 19____
Application for plugging filed Yes 12-23-57 19____
Application for plugging approved Yes 12-23-57 19____
Plugging commenced _____ 1-6 1958
Plugging completed _____ 1-15 1958
Reason for abandonment of well or producing formation failure to produce
profitably
If a producing well is abandoned, date of last production October 191956
Was permission obtained from the Conservation Division or its agents before plugging was com-
menced? Yes

Name of Conservation Agent who supervised plugging of this well Mr. R.M. Brundedge
Producing formation Arbuckle Depth to top 3355 Bottom _____ Total Depth of Well 3361' Feet
Show depth and thickness of all water, oil and gas formations.

OIL, GAS OR WATER RECORDS

CASING RECORD

FORMATION	CONTENT	FROM	TO	SIZE	PUT IN	PULLED OUT
				5 1/2"	3355	2,614'
				8 5/8	180 ft	none

Describe in detail the manner in which the well was plugged, indicating where the mud fluid was placed and the method or methods used in introducing it into the hole. If cement or other plugs were used, state the character of same and depth placed, from _____ feet to _____ feet for each plug set.

Measured into T.D. 3361'.
Plugging started 1-6-58. Finished 1-15-58.
Plugged off bottom with sand to 3340' and dumped 5 sacks cement.
Shot 5 1/2" casing at 2,614'. Mudded to 280'. Set rock bridge and dumped 25 sacks cement. Filled hole with mud to 40'. Set rock bridge and mixed 10 sacks cement for cap on well. Well completed.

RECEIVED
STATE CORPORATION COMMISSION
JAN 24 1958
CONSERVATION DIVISION
Wichita, Kansas

(If additional description is necessary, use BACK of this sheet)
Name of Plugging Contractor J.O. Forbes d/b/a Forbes Casing Pulling Co.
Address Box 221, Great Bend, Kansas

STATE OF Kansas, COUNTY OF Barton, ss.
J.O. Forbes (employee of owner) or (owner or operator) of the above-described well, being first duly sworn on oath, says: That I have knowledge of the facts, statements, and matters herein contained and the log of the above-described well as filed and that the same are true and correct. So help me God.

(Signature) J. O. Forbes
Box 221, Great Bend, Kansas
(Address)


SUBSCRIBED AND SWORN TO before me this 17th day of January, 1958
Betty S. Edman
Notary Public.

My commission expires November 8, 1960.

PLUGGING
FILE SEC 14 T 16 R 12 W
BOOK PAGE 71 LINE 28

15-009-15773-00-00

WELL LOG BUREAU KANSAS GEOLOGICAL SOCIETY
412 Union National Bk Bldg. Wichita, Kansas




Company BLACK-MARSHALL-OIL CO.
Farm Mary Weber "East" No. 7

SEC. 14 T. 16 R. 12 W
SW SE SE

Total Depth. 3361'
Comm 11-11-45 Comp. 11-23-45
Shot or treated.
Contractor Black-Marshall Oil Co.
issued. 12-29-45

County. Barton
KANSAS



CASING
6 5/8" 280' Cem.
5 1/2" 3355' Cem.

Elevation. _____
Production. Pot. 501 B.

Figure indicates Bottom of Formations.

surface hole	70
sand	120
shale & shells	675
sand & red bed	785
anhydrite	815
shale & shells	1040
shale & red bed	1230
salt	1450
shale	1465
lime brkn	1680
lime	1710
shale	1740
lime brkn	1820
lime	2035
lime & shale	2770
lime	3000
shale	3008
lime	3102
lime K. C.	3198
lime	3235
lime & shale	3343
conglomerate sdy	3360
Pay 3355-60'	
rotary T. D.	3360
dolomite sdy	3361
Total Depth (Cable tool)	

Tops:	
anhydrite	785
Lansing	3094
Conglomerate sdy	3343
weathered quartzite	
w/spotted stains	3355-60
Dolomite sdy	3360-61

MISSOURI
WICHITA, KANSAS

PLUGGING
FILE SEC. 14 T. 16 R. 12 W
BOOK PAGE 71 LINE 28