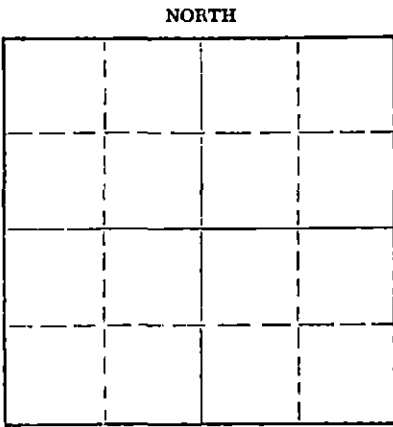


STATE OF KANSAS
STATE CORPORATION COMMISSION

Form CP-4

Give All Information Completely
Make Required Affidavit
Mail or Deliver Report to:
Conservation Division
State Corporation Commission
212 No. Market
Wichita, Kansas 67202

WELL PLUGGING RECORD



Locate well correctly on above
Section Plat

Rice County, Sec. 21 Twp. 21S Rge. 9W (XXXXXX)

Location as "NE/CNW/SW" or footage from lines SE NE NW
Lease Owner Keener Oil Company
Lease Name Partington Well No. 1
Office Address 406 National Bank of Tulsa Bldg. Tulsa, Okla.
Character of Well (completed as Oil, Gas or Dry Hole) Dry Hole
Date well completed March 18, 19 71
Application for plugging filed Verbal Application 19
Application for plugging approved Verbal Approval 19
Plugging commenced March 18, 19 71
Plugging completed March 18, 19 71
Reason for abandonment of well or producing formation

If a producing well is abandoned, date of last production 19
Was permission obtained from the Conservation Division or its agents before plugging was commenced? Yes

Name of Conservation Agent who supervised plugging of this well Gilbert Toman
Producing formation Depth to top Bottom Total Depth of Well 3,538 Feet
Show depth and thickness of all water, oil and gas formations.

OIL, GAS OR WATER RECORDS

CASING RECORD

FORMATION	CONTENT	FROM	TO	SIZE	PUT IN	PULLED OUT
				8-5/8"	255'	None

Describe in detail the manner in which the well was plugged, indicating where the mud fluid was placed and the method or methods used in introducing it into the hole. If cement or other plugs were used, state the character of same and depth placed, from feet to feet for each plug set.

Filled hole with heavy rotary mud from 3,538 feet (Rotary Total Depth) to 3,420 feet. Set bottom plug at 3,420 and cemented with 140 sacks cement to 2,941 feet. Filled hole with heavy rotary mud to 250 feet. Set middle plug at 250 feet and cemented with 25 sacks cement. Filled hole with heavy rotary mud to 40 feet. Set solid plug at 40 feet and cemented with 10 sacks cement, 2 sacks cement in rathole. Plugging operations accomplished utilizing Sun Oilwell Cementing Pump Truck.

RECEIVED
STATE CORPORATION COMMISSION
MAR 25 1971
CONSERVATION DIVISION
Wichita, Kansas


(If additional description is necessary, use BACK of this sheet)
Name of Plugging Contractor H-30, Inc.
Address 200 North Main - Wichita, Kansas 67202

STATE OF Kansas, COUNTY OF Sedgwick, ss.
Dean Britting, Agent (Employee of owner) or (owner or operator) of the above-described

well, being first duly sworn on oath, says: That I have knowledge of the facts, statements, and matters herein contained and the log of the above-described well as filed and that the same are true and correct. So help me God.

(Signature) Dean Britting
200 North Main - Wichita, Kansas 67202
(Address)

Subscribed and sworn to before me this 24th day of March, 19 71



Elsie Willison
Notary Public.

My commission expires June 30, 1974

15-159.20362-0000

KANSAS GEOLOGICAL SOCIETY
KANSAS WELL LOG BUREAU - KANSAS WELL SAMPLE BUREAU
KANSAS GEOLOGICAL SOCIETY BUILDING
508 EAST MURDOCK - WICHITA, KANSAS

COMPANY Keener Oil Company

SEC. 21 T. 21S R. 9W

FARM Partington

NO. 1

LOC. SE NE NW

TOTAL DEPTH 3,538'

COUNTY Rice

COMM. March 12, 1971


COMP. March 18, 1971

SHOT OR TREATED

CONTRACTOR H-30, Inc.

ISSUED

KANSAS



CASING

20	10		
15	8-5/8"	255' cemented w/225 sxs cement	ELEVATION 1681' KB
12	6		
13	5		

PRODUCTION

FIGURES INDICATE BOTTOM OF FORMATIONS

Sand and Red Bed	255'
Anhydrite	287'
Shale and Shells	550'
Shale and Lime	1,286'
Lime and Shale	1,905'
Shale and Lime	2,605'
Lime and Shale	3,010'
Lime	3,240'
Lime and Shale	3,375'
Lime	3,450'
Shale and Sand	3,465'
Sand	3,468'
Sand and Lime	3,538'
Rotary Total Depth	3,538'

RECEIVED
STATE CORPORATION COMMISSION

MAR 25 1971

CONSERVATION DIVISION
Wichita, Kansas

I hereby certify the above and foregoing to be a true and correct log of the above described well as shown by the drilling reports.

H-30, INC.

Dean Britting
Dean Britting

STATE OF KANSAS

COUNTY OF SEDGWICK

} SS:

Subscribed and Sworn to before me a Notary Public in and for said county and state this 24th. day of March, 1971

Elsie Willison
Elsie Willison - Notary Public

Commission Expires:
June 30, 1974

