

STATE OF KANSAS
STATE CORPORATION COMMISSION

WELL PLUGGING RECORD

OR

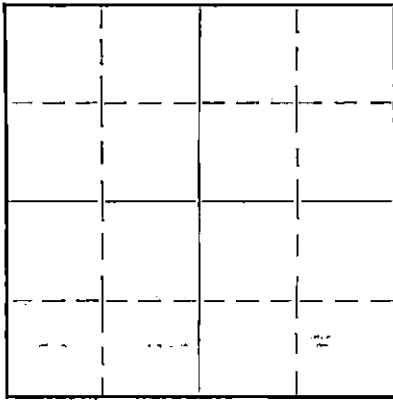
FORMATION PLUGGING RECORD

Strike out upper line
when reporting plug-
ging of formations.

Give All Information Completely
Make Required Affidavit
Mail or Deliver Report to:
Conservation Division
State Corporation Commission
800 Bitting Building
Wichita, Kansas

RICE County. Sec. 27. Twp. 21. Rge. 9 (E) (W)

NORTH



Locate well correctly on above
Section Flat

Location as "NE 1/4 NW 1/4 SW 1/4" or footage from lines
Lease Owner: W. E. Rennie, et al
Lease Name: Williams Well No. 1
Office Address: 301 Hoke Bldg., Hutchinson, Kansas
Character of Well (Completed as Oil, Gas or Dry Hole): dry
Date, well completed: 193
Application for plugging filed: 4/3/39 193
Application for plugging approved: 4/3/39 193
Plugging Commenced: 4/3/39 193
Plugging Completed: 4/13/39 193
Reason for abandonment of well or producing formation: Dry

If a producing well is abandoned, date of last production: 193
Was permission obtained from the Conservation Division or its agents before plugging was com-
menced? yes

Name of Conservation Agent who supervised plugging of this well: Guy Wiershing
Formation: Depth to top: Bottom: Total Depth of Well:



WELL RECORDS

CASING RECORD

Formation	Content	From	To	Size	Put In	Pulled Out
				10 5/8 7"	98 3442	-- 2070

Describe in detail the manner in which the well was plugged, indicating where the mud fluid was placed and the method or methods used in introducing it into the hole. If cement or other plugs were used, state the character of same and depth placed, from _____ feet to _____ feet for each plug set.

Filled with heavy Rotary mud from 3469 to 250
Plug set at 250, used 8 sacks of cement
Filled to 15' of Top, used 10 sacks cement
Capped surface pipe.



(If additional description is necessary, use BACK of this sheet)

Correspondence regarding this well should be addressed to _____

Address _____

STATE OF KANSAS, COUNTY OF RENO, ss.

CLYDE PULSE

(employee or owner) of (owner or operator) of the above-described well,

being first duly sworn on oath, says: That I have knowledge of the facts, statements, and matters herein contained and the log of the above-described well as filed and that the same are true and correct. So help me God.

(Signature)

Clyde Pulse
301 Hoke Bldg Hutchinson
(Address)

SUBSCRIBED AND SWORN to before me this 14 day of April, 1939.

My Commission Expires June 13, 1942

B. Alice Smith

My commission expires _____

Notary Public.

LOG OF THE WILLIAMS #1 WELL:

LOCATION: CENTER OF S $\frac{1}{2}$, SE $\frac{1}{2}$ OF THE SW $\frac{1}{4}$, Sec. 27, Twp. 21, Rge. 9 West
Rice County, Kansas.

LEASE OWNER: W. E. RENNIE, ET AL

DRILLING CONTRACTORS: GERBRAND-PULSE OIL & DRILG. CO.,

WELL COMMENCED: FEBRUARY 26, 1939

COMPLETED: MARCH 28, 1939

Surface and Sand	108
Red Bed and Shells	250
Shale and Shells	725
Shale	950
Shale and Shells	1160
Broken Lime	1255
Lime and Chalk	1335
Lime	1525
Sand	1585
Lime	1645
Broken Lime	1700
Lime and Shale	1854
Broken Lime	1955
Shale and Shells	2190
Broken Lime	2270
Shale and Shells	2350
Shale	2412
Lime	2470
Broken Lime	2530
Lime	2875
Shale	2968
Lime	2975
Shale	3010
Lime (K C)	3325
Conglomerate	3395
Lime	3450
Sand (show of oil)	3464
Shale	3469 T. D.

Small show of oil and gas in
Miener Sand from 3438 to 3460
Dry and Abandoned.

CASING RECORD

98' of 10 5/8, Cemented 80 Sacks
3442' of 7", Cemented 100 Sacks.

I, Clyde Pulse, Manager of The Gerbrand-Pulse Oil Y Drilling Company,
do hereby certify that this is a true and correct log of the formation
encountered on the above mentioned well as taken from the daily
drilling reports thereof.

SIGNED Clyde Pulse

Subscribed and sworn to before me
this 14 day of April, 1939

B Alice Smith
Notary Public

My Commission Expires June 13, 1942

