

STATE OF KANSAS
STATE CORPORATION COMMISSION

WELL PLUGGING RECORD

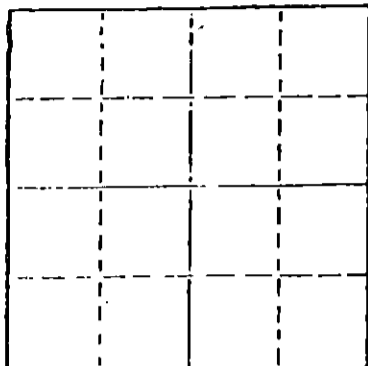
Give All Information Completely

Make Required Affidavit

Mail or Deliver Report to
Conservation Division
State Corporation Comm.
245 North Water
Wichita, KS 67202

RICE County. Sec. 31 Twp. 21S Rge. 9 EXW
Location as "NE/CNW $\frac{1}{4}$ SW $\frac{1}{4}$ " or footage from lines

C NW NW
Lease Owner GEODESSA CORPORATION
Lease Name HALTON "A" Well No. 1
Office Address 1125 17th Street, Suite 2220 Denver Co.
Character of Well (Completed as Oil, Gas or Dry Hole) 80202



Locate well correctly on above
Section Plat

DRY HOLE
Date Well completed January 30 19 81
Application for plugging filed January 30 19 81
Application for plugging approved January 30 19 81
Plugging commenced 4:30 P. M. January 30 19 81
Plugging completed 5:30 P. M. January 30 19 81
Reason for abandonment of well or producing formation

If a producing well is abandoned, date of last production 19

Was permission obtained from the Conservation Division or its agents before plugging was commenced? yes

Name of Conservation Agent who supervised plugging of this well Gilbert Toman
Producing formation Depth to top Bottom Total Depth of Well 3540
Show depth and thickness of all water, oil and gas formations.

OIL, GAS OR WATER RECORDS

CASING RECORD

FORMATION	CONTENT	FROM	TO	SIZE	PUT IN	PULLED OUT

Describe in detail the manner in which the well was plugged, indicating where the mud fluid was placed and the method or methods used in introducing it into the hold. If cement or other plugs were used, state the character of same and depth placed, from feet to feet for each plug set.

50 sx. at 300'
10 sx. at 40'
5 sx. in rathole

(If additional description is necessary, use BACK of this sheet)

Name of Plugging Contractor Sun Cementing

STATE OF Kansas COUNTY OF Barton, ss.
Don Popp (employee of owner) or owner or operator

of the above-described well, being first duly sworn on oath, says: That I have knowledge of the facts, statements, and matters herein contained and the log of the above-described well as filed and that the same are true and correct. So help me God.

(Signature)

Don Popp Holsington, Kansas

(Address)

SUBSCRIBED AND SWORN TO before me this 2nd day of April, 19 81

Bessie M. DeWerff Notary Public.

My commission expires 5-20-81

BESSIE M. DEWERFF
STATE NOTARY PUBLIC
BARTON COUNTY, KANSAS
MY APPT. EXP. 5-20-81

RECEIVED
STATE CORPORATION COMMISSION
4-6-81

APR - 6 1981

CONSERVATION DIVISION
Wichita, Kansas

DRILLERS WELL LOG

L. D. DRILLING, INC. - CONTRACTOR

GEODESSA CORP. - OPERATOR

HALTON "A" 1
C NW NW
Sec. 31-21-9
RICE COUNTY, KS.

T. D. 3540
ELEV. 1708 GR

COMMENCED: 1-23-81
COMPLETED: 1-30-81

CASING

8-5/8" set at 256'

CEMENT

W/225 sx. 50/50 Pozmix, 2% Gel, 3% CC

FORMATION

DEPTH

Sand	0	- 100
Shale	100	- 256
Red Bed	256	- 840
Anhy.	840	- 871
Shale W/ Shells	871	-1435
Shale W/Lime	1435	-1715
Shale W/Shells	1715	-1960
Lime W/shells	1960	-2230
Shale W/Lime	2230	-2485
Shale W/ Shells	2485	-2890
Lime & Shale	2890	-3540
R.T.D.	3540	

FORMATION TOPS

Chase	1350	+363
Winfield	1400	+313
Towanda	1475	+238
Wabunsee	1880	-150
Statler	2241	-528
Tarkio	2309	-596
Howard	2466	-757
Severy	2545	-836
Topeka	2573	-860
Heebner	2873	-1160
Toronto	2893	-1180
Brn. Lime	3013	-1300
Lansing	3048	-1335
Base K/C	3339	-1626
Viola	3439	-1726
Simpson shale	3504	-1791
Aimpaon sand	3511	-1798
R.T.D.	3540	

RECEIVED
STATE CORPORATION COMMISSION


APR - 6 1981

CONSERVATION DIVISION
-Wichita, Kansas

STATE OF KANSAS)
) ss
COUNTY OF BARTON)

I certify that this is a true and correct copy of the above log to the best of my knowledge.

L. D. DRILLING, INC.




Don Popp

Sworn to and subscribed before me this 2nd day of April, 1981.

My appointment expires: 5-20-81

BESSIE M. DEWERFF
STATE NOTARY PUBLIC
BARTON COUNTY, KANSAS
MY APPT. EXP. 5-20-81



Bessie M. DeWerff, Notary Public

DRILLERS WELL LOG

L. D. DRILLING, INC. - CONTRACTOR

GEODESSA CORP. - OPERATOR

HALTON "A" 1
C NW NW
Sec. 31-21-9
RICE COUNTY, KS.

T. D. 3540
ELEV. 1708 GR

COMMENCED: 1-23-81
COMPLETED: 1-30-81

CASING

8-5/8" set at 256'

CEMENT

W/225 sx. 50/50 Pozmix, 2% Gel, 3% CC

FORMATION

DEPTH

Sand	0 - 100
Shale	100 - 256
Red Bed	256 - 840
Anhy.	840 - 871
Shale W/ Shells	871 -1435
Shale W/Lime	1435-1715
Shale W/Shells	1715-1960
Lime W/shells	1960-2230
Shale W/Lime	2230-2485
Shale W/ Shells	2485-2890
Lime & Shale	2890-3540
R.T.D.	3540

FORMATION TOPS

Chase	1350	+363
Winfield	1400	+313
Towanda	1475	+238
Wabunsee	1880	-150
Statler	2241	-528
Tarkio	2309	-596
Howard	2466	-757
Severy	2545	-836
Topeka	2573	-860
Heebner	2873	-1160
Toronto	2893	-1180
Brn. Lime	3013	-1300
Lansing	3048	-1335
Base K/C	3339	-1626
Viola	3439	-1726
Simpson shale	3504	-1791
Aimpaon sand	3511	-1798
R.T.D.	3540	

RECEIVED.
STATE CORPORATION COMMISSION
APR - 6 1981
CONSERVATION DIVISION
Wichita, Kansas

STATE OF KANSAS)
COUNTY OF BARTON) ss

I certify that this is a true and correct copy of the above log to the best of my knowledge.

L. D. DRILLING, INC.

Don Popp
Don Popp

Sworn to and subscribed before me this 2nd day of April, 1981.

My appointment expires: 5-20-81

Bessie M. DeWerff
Bessie M. DeWerff, Notary Public

BESSIE M. DEWERFF
STATE NOTARY PUBLIC
BARTON COUNTY, KANSAS
MY APPT. EXP. 5-20-81