


Give All Information Completely
Make Required Affidavit
Mail or Deliver Report to:
Conservation Division
State Corporation Commission
800 Bitting Building
Wichita, Kansas

15.159.00403.0000

WELL PLUGGING RECORD

NORTH



Locate well correctly on above Section Plat

Rice County, Sec. 30 Twp. 21 Rge. 9 (E) W (W)
Location as "NE/CNW/4SW/4" or footage from lines NE SW NW
Lease Owner National Associated Petroleum Company
Lease Name Proffett Well No. # 1
Office Address Suite 502 Ritz Bldg. Tulsa 3, Oklahoma
Character of Well (completed as Oil, Gas or Dry Hole) Dry Hole
Date well completed December 28, 1949 19
Application for plugging filed December 26, 1949 Verbally 19
Application for plugging approved December 26, 1949 Verbally 19
Plugging commenced December 27, 1949 19
Plugging completed December 27, 1949 19
Reason for abandonment of well or producing formation Dry Hole

If a producing well is abandoned, date of last production 19
Was permission obtained from the Conservation Division or its agents before plugging was commenced? Yes

Name of Conservation Agent who supervised plugging of this well Ruel Durkee
Producing formation Depth to top Bottom Total Depth of Well 3500' Feet
Show depth and thickness of all water, oil and gas formations.

OIL, GAS OR WATER RECORDS

CASING RECORD

Formation	Content	From	To	Size	Put In	Pulled Out
				8 5/8"	208'	None

Describe in detail the manner in which the well was plugged, indicating where the mud fluid was placed and the method or methods used in introducing it into the hole. If cement or other plugs were used, state the character of same and depth placed, from...feet to...feet for each plug set.

Plugging

Laid Down Drill Pipe and Plugged Hole
Lower Plug @ 200' with 15 Sacks Cement,
To plug @ 15', 5 Sacks Cement. Drained Up.

RECEIVED
JAN 3 X 1950
STATE CORPORATION COMMISSION
KANSAS

RECEIVED
1-3-50
JAN 3 X 1950
STATE CORPORATION COMMISSION
KANSAS

(If additional description is necessary, use BACK of this sheet)

Correspondence regarding this well should be addressed to National Associated Petroleum Company
Address Suite 502 Ritz Bldg., Tulsa 3, Oklahoma

STATE OF Kansas COUNTY OF Russell, ss.
Don Roberts (employee of owner) or (owner or operator) of the above-described well,
being first duly sworn on oath, says: That I have knowledge of the facts, statements, and matters herein contained and the log of the above-described well as filed and that the same are true and correct. So help me God.

(Signature) *Don Roberts*
Russell, Kansas (Address)

SUBSCRIBED AND SWORN to before me this 30th day of December 1949

Anna Hummel
Notary Public.

My commission expires 6-17-50

PLUGGING
FILE SEC 30 T 21 R 9
NOV 13 1949

15.159.00403.0000

NATIONAL ASSOCIATED PETROLEUM COMPANY

ADDRESS ALL COMMUNICATIONS
TO OFFICE OF ORIGINATION

SUITE 502 RITZ BLDG.

PHONES: 4-3101
L. D. 464

TULSA 3, OKLAHOMA

1011 MIDLAND SAVINGS BUILDING
DENVER, COLORADO

January 3, 1950

719 MAIN STREET
MT. VERNON, ILLINOIS

P. O. BOX 367
HARROLD, TEXAS

116 West 24th St.
Hutchinson, Kansas

State Corporation Commission of Kansas
Wichita, Kansas

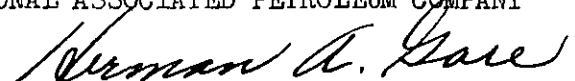
Gentlemen:

Enclosed herewith please find our check in the amount of \$25.00 which is for your fee for plugging our #1 Proffitt well in Section 30, Twp. 21 South, Range 9 West, Rice County, Kansas. Also you will find enclosed Well Plugging Affidavit.


Very truly yours,

NATIONAL ASSOCIATED PETROLEUM COMPANY

BY:



Herman A. Gore



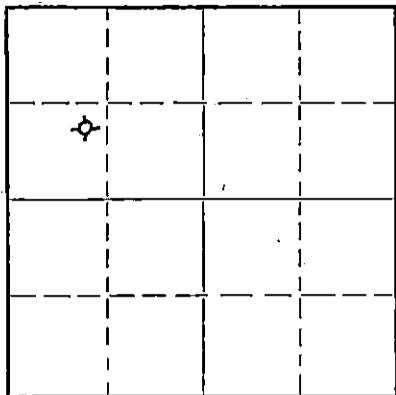
RECEIVED

JAN 5 X 1950
STATE CORPORATION
COMMISSION
KANSAS

WELL PLUGGING RECORD

Give All Information Completely
Make Required Affidavit
Mail or Deliver Report to:
Conservation Division
State Corporation Commission
800 Bittling Building
Wichita, Kansas

NORTH



Locate well correctly on above
Section Flat

Rice County. Sec. 30 Twp. 21 Rge. 9 (E) W (W)
Location as "NE/CNW $\frac{1}{4}$ SW $\frac{1}{4}$ " or footage from lines NE SW NW
Lease Owner National Associated Petroleum Company
Lease Name Proffett Well No. #1
Office Address Suite 502 Ritz Bldg. Tulsa 3, Oklahoma
Character of Well (completed as Oil, Gas or Dry Hole) Dry Hole
Date well completed December 28, 1949 19
Application for plugging filed December 26, 1949 Verbally 19
Application for plugging approved December 26, 1949 Verbally 19
Plugging commenced December 27, 1949 19
Plugging completed December 27, 1949 19
Reason for abandonment of well or producing formation Dry Hole

If a producing well is abandoned, date of last production 19
Was permission obtained from the Conservation Division or its agents before plugging was commenced? Yes

Name of Conservation Agent who supervised plugging of this well Ruel Durkee
Producing formation Depth to top Bottom Total Depth of Well 3500' Feet
Show depth and thickness of all water, oil and gas formations.

OIL, GAS OR WATER RECORDS

CASING RECORD

Formation	Content	From	To	Size	Put In	Pulled Out
				8 5/8"	208'	None

Describe in detail the manner in which the well was plugged, indicating where the mud fluid was placed and the method or methods used in introducing it into the hole. If cement or other plugs were used, state the character of same and depth placed, from feet to feet for each plug set.

Plugged

Laid Down Drill Pipe and Plugged Hole
Lower Plug @ 200' with 15 Sacks Cement.
To Plug @ 15'; 5 Sacks Cement. Drained Up.

(If additional description is necessary, use BACK of this sheet)

Correspondence regarding this well should be addressed to National Associated Petroleum Company
Address Suite 502 Ritz Bldg., Tulsa 3, Oklahoma

STATE OF Kansas, COUNTY OF Russell, ss.
Don Roberts (employee of owner) or (owner or operator) of the above-described well,
being first duly sworn on oath, says: That I have knowledge of the facts, statements, and matters herein contained and the log of the above-described well as filed and that the same are true and correct. So help me God.

(Signature) *Don Roberts*
Russell, Kansas (Address)

SUBSCRIBED AND SWORN to before me this 30th day of December, 1949

Clara Sumner
Notary Public.

My commission expires 6-17-50

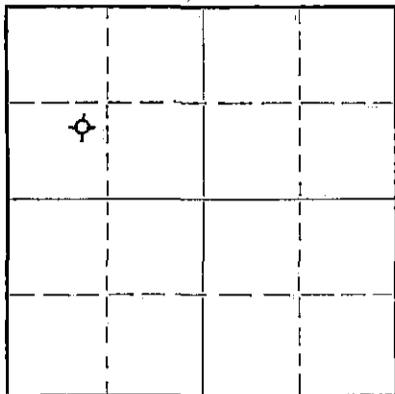
JAN 5 X 1950

St. ...

WELL PLUGGING RECORD

Give All Information Completely
Make Required Affidavit
Mail or Deliver Report to:
Conservation Division
State Corporation Commission
808 Bittling Building
Wichita, Kansas

NORTH



Locate well correctly on above Section Plat

Rice County, Sec. 30 Twp. 21 Rge. 9 (E) W (W)
Location as "NE/CNW $\frac{1}{4}$ SW $\frac{1}{4}$ " or footage from lines NE SW NW
Lease Owner National Associated Petroleum Company
Lease Name Proffett Well No. # 1
Office Address Suite 502 Ritz Bldg., Tulsa 3, Oklahoma
Character of Well (completed as Oil, Gas or Dry Hole) Dry Hole
Date well completed December 28, 1949 19
Application for plugging filed December 26, 1949 Verbally 19
Application for plugging approved December 26, 1949 Verbally 19
Plugging commenced December 27, 1949 19
Plugging completed December 27, 1949 19
Reason for abandonment of well or producing formation Dry Hole

If a producing well is abandoned, date of last production 19
Was permission obtained from the Conservation Division or its agents before plugging was commenced? Yes

Name of Conservation Agent who supervised plugging of this well Ruel Durkee
Producing formation Depth to top Bottom Total Depth of Well 3500 Feet
Show depth and thickness of all water, oil and gas formations.

OIL, GAS OR WATER RECORDS

CASING RECORD

Formation	Content	From	To	Size	Put In	Pulled Out
				8 5/8"	208'	None

Describe in detail the manner in which the well was plugged, indicating where the mud fluid was placed and the method or methods used in introducing it into the hole. If cement or other plugs were used, state the character of same and depth placed, from feet to feet for each plug set.

Plugged

Laid Down Drill Pipe and Plugged Hole
Lower Plug @ 200' with 15 Sacks Cement,
To Plug @ 15', 5 Sacks Cement. Drained Up.

JAN 5 X 1950

(If additional description is necessary, use BACK of this sheet)

Correspondence regarding this well should be addressed to National Associated Petroleum Company
Address Suite 502 Ritz Bldg., Tulsa 3, Oklahoma

STATE OF Kansas, COUNTY OF Russell, ss.
Don Roberts (employee of owner) or (owner or operator) of the above-described well,
being first duly sworn on oath, says: That I have knowledge of the facts, statements, and matters herein contained and the log of the above-described well as filed and that the same are true and correct. So help me God.

(Signature) *Don Roberts*
Russell, Kansas (Address)

SUBSCRIBED AND SWORN to before me this 30th day of December, 1949

Clara Hummel
Notary Public.

My commission expires 6-17-50

NATIONAL ASSOCIATED PETROLEUM CO.
PROFFETT # 1

Sec. 30- Twp. 21 Rge. 9
RICE COUNTY, KANSAS

TOTAL DEPTH: 3500'
Comm: 12/14/49
Comp: 12/28/49

Casing

Cement

8 5/8" Set @ 208'

150 Sacs

Formation	Depth
Sand	22
Black Shale	27
Gravel	35
Sand	120
Red Bed-Shale	575
Anhydrite Broken	605
Sand-Shale	800
Shale-Shell	970
Salt-Shale	1100
Shale-shells	1390
Shale-lime	3038
Lime	3468
Arbuckle	3500

STATE OF KANSAS)
) SS
RUSSELL COUNTY)

I hereby certify that the above information is true and correct to the best of my knowledge.

JAN 3 X 1950

STATE COMMISSION
COUNTY

Violet Keller

Subscribed and sworn to before me this 29th day of December, 1949

Anna Sumner

Notary Public

My commission expires: 6-17-50

PLUGGING
WELL SEC 30 T 21 R 9 W
BOOK PAGE 32 LINE 4