

STATE OF KANSAS
STATE CORPORATION COMMISSION
200 Colorado Derby Building
Wichita, Kansas 67202

WELL PLUGGING RECORD
K.A.R.-82-3-117

API NUMBER 15-145-21,287-0000

LEASE NAME Campbell

TYPE OR PRINT
NOTICE: Fill out completely
and return to Cons. Div.
office within 30 days.

WELL NUMBER 1
330 Ft. from S Section Line

App. 3680 Ft. from E Section Line

LEASE OPERATOR Vantage Petroleum, Inc.

SEC. 19 TWP. 23S RGE. 15 W

ADDRESS P. O. Box 553, Great Bend, KS 67530

COUNTY Pawnee

PHONE#(316) -792-3664 OPERATORS LICENSE NO. 4973

Date Well Completed 11/11/88

Character of Well D&A

Plugging Commenced 11/12/88

(Oil, Gas, D&A, SWD, Input, Water Supply Well)

Plugging Completed 11/12/88

Did you notify the KCC District Office prior to plugging this well? Yes

Which KCC Office did you notify? District #1

Is ACO-1 filed? No If not, is well log attached? Yes

Producing Formation _____ Depth to Top _____ Bottom _____ T.D. 4120'

Show depth and thickness of all water, oil and gas formations.

OIL, GAS OR WATER RECORDS

CASING RECORD

Formation	Content	From	To	Size	Put In	Pulled out
				8-5/8"	552'	-0-

RECEIVED
STATE CORPORATION COMMISSION
NOV 15 1988
OBSERVATION DIVISION
Wichita Kansas

Describe in detail the manner in which the well was plugged, indicating where the mud fluid was placed and the method or methods used in introducing it into the hole. If cement or other plugs were used, state the character of same and depth placed, from feet to feet each set.
Mud laden fluid 4120'-1000' 15 sks cement in rathole
50 sks cement @ 1000' 10 sks cement in water well
40 sks cement @ 550'
10 sks cement @ 40'

(If additional description is necessary, use BACK of this form.)

Name of Plugging Contractor Emphasis Oil Operations License No. 750

Address P. O. Box 506, Russell, Kansas 67665-0506

STATE OF KANSAS COUNTY OF RUSSELL, ss.

Kyle B. Branum (Employee of Operator) or (Operator) of above-described well, being first duly sworn on oath, says: That I have knowledge of the facts, statements, and matters herein contained and the log of the above-described well as filed that the same are true and correct, so help me God.

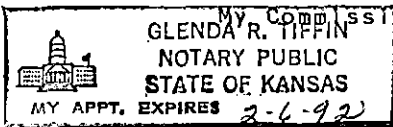
(Signature) Kyle B. Branum

(Address) P. O. Box 506, Russell, KS 67665-0506

SUBSCRIBED AND SWORN TO before me this 14th day of November, 19 88

Glenda R. Tiffin
Glenda R. Tiffin, Notary Public

My Commission Expires: February 6, 1992.



EMPHASIS OIL OPERATIONS

P. O. BOX 506
RUSSELL, KS 67665

15-145-21287-0000

DRILLERS LOG

OPERATOR: Vantage Petroleum, Inc.
P. O. Box 553
Great Bend, Kansas 67530

CONTRACTOR: Emphasis Oil Operations
Box 506
Russell, KS 67665

LEASE: Campbell WELL #1

LOCATION: Approx. SW SE SW
Section 19-23S-15W
Pawnee County, Kansas

LOGGERS TOTAL DEPTH: 4122'

ROTARY TOTAL DEPTH: 4120'

COMMENCED: 11/5/88

CASING: 8-5/8" @ 552' w/325 sks cement

ELEVATION: 2045' K.B.

COMPLETED: 11/12/88

STATUS: Dry Hole

RECEIVED
STATE REGISTRATION COMMISSION
NOV 15 1988
REGISTRATION DIVISION
Wichita, Kansas


DEPTHS & FORMATIONS

(All measurements from K.B.)

Sand	130'	Top of Lansing-Kansas City	3645'
Shale	450'	Top of Marmaton	3988'
Dakota Sand	523'	Top of Viola	4020'
Red Bed	977'	Top of Simpson	4060'
Anhydrite	1004'	Top of Arbuckle	4093'
Top of Topeka	3126'	R.T.D.	4120'
Top of Heebner	3509'		

STATE OF KANSAS)
) ss
COUNTY OF RUSSELL)

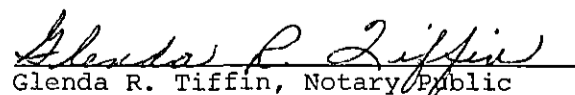
Kyle B. Branum, of Emphasis Oil Operations, states that the above and foregoing is a true and correct log of the above captioned well, to the best of his knowledge.


Kyle B. Branum

Subscribed and sworn to before me on November 14, 1988.

My commission expires: February 6, 1992.

GLEND A. TIFFIN
NOTARY PUBLIC
STATE OF KANSAS
MY APPT. EXPIRES 2-6-92


Glenda R. Tiffin, Notary Public