

STATE OF KANSAS  
STATE CORPORATION COMMISSION  
700 Colorado Derby Building  
Wichita, Kansas 67202

WELL PLUGGING RECORD  
K.A.R.-82-3-117

API NUMBER 15-113-20,549-00-00

LEASE NAME Dora Unruh

WELL NUMBER 1

4950 Ft. from S Section Line

1650 Ft. from E Section Line

SEC 26 TWP. 21 RGE. 2 (☐) or (W)

COUNTY McPherson

Date Well Completed 8/29/78

Plugging Commenced 8/25/93

Plugging Completed 8/27/93

LEASE OPERATOR Hess Oil Company

ADDRESS P. O. Box 1009, McPherson, KS 67460

PHONE# (316) 241-4640 OPERATORS LICENSE NO. 5663

Character of Well Oil

(Oil, Gas, D&A, SWD, Input, Water Supply Well)

The plugging proposal was approved on 8/25/93 (date)

by Don Thompson (KCC District Agent's Name).

Is ACO-1 filled? yes If not, Is well log attached? yes

Producing Formation Hunton Depth to Top 3356 Ft. Bottom T.D. 3370 Ft.

Show depth and thickness of all water, oil and gas formations.

OIL, GAS OR WATER RECORDS

CASING RECORD

Formation	Content	From	To	Size	Put In	Pulled out
Surface Production		125'	0'	8-5/8"	125'	None
		3356'	0'	4-1/2"	3356'	1100'

Describe in detail the manner in which the well was plugged, indicating where the mud fluid was placed and the method or methods used in introducing it into the hole. If cement or other plugs were used, state the character of same and depth placed, from feet to feet each set.

Dumped in sand - bridged @ 2800', dumped 4 sacks cement. Pulled 1100' of 4-1/2" casing out. Pumped 20 sacks cement through tubing @ 1100' and 100 sacks @ 390' to surface. Topped off with 10 sacks.

(If additional description is necessary, use BACK of this form.)

Name of Plugging Contractor Hess Oil Company License No. 5663

Address P. O. Box 1009, McPherson, KS 67460

NAME OF PARTY RESPONSIBLE FOR PLUGGING FEES: Hess Oil Company

STATE OF KANSAS COUNTY OF MCPHERSON, ss.

Wonda Gerrild

(Employee of Operator) or (Operator) of

above-described well, being first duly sworn on oath, says: That I have knowledge of the facts, statements, and matters herein contained and the log of the above-described well as filed that the same are true and correct, so help me God.

(Signature) Wonda L. Gerrild

(Address) same

SUBSCRIBED AND SWORN TO before me this 17th day of September, 19 93

Bryan K. Hess  
Notary Public

My Commission Expires: \_\_\_\_\_





**Blackstone Drilling, Inc.**

Box <sup>1184</sup> ~~330~~ 523 West Kansas • Phone (316) 241-1250  
McPHERSON, KANSAS 67460

June 7, 1978

COMPANY: HESS OIL COMPANY

CONTRACTOR: BLACKSTONE DRILLING, INC.

FARM: DORA UNRUH #1

LOCATION: NE NW NE Section ~~26~~<sup>261</sup>-2W,  
McPherson County, Kansas

COMMENCED: June 1, 1978

COMPLETED: June 6, 1978

ELEVATION:

---

0	to	125	Clay & Sand
125	to	830	Lime & Shale
830	to	1415	Shale
1415	to	2020	Shale & Lime
2020	to	2400	Lime
2400	to	2682	Shale & Lime
2682	to	2975	Lime
2975	to	3287	Mississippi
3287	to	3352	Shale
3352	to	3356	Misener Sand
3356	to	3367	Hunton
		3367	T. D.

---

Cut 12 1/2" hole to 125' and run 127' of 8 5/8" surface pipe, cemented with 100 sacks of cement at 125'. Plug down at 11:15 A. M., June 1, 1978. Cut 7 7/8" hole to 3367'. Run 3366' of 4 1/2" casing, cemented at 3356', 11 feet off bottom with 125 sacks of cement. Plug down at 7:00 A. M., June 6, 1978.

TOPS: MISSISSIPPI - 2975'    KINDERHOOK - 3287'    MISENER SAND - 3352'  
HUNTON - 3356'

Measurements taken from K. B.

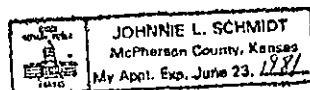
CERTIFICATE

I, P. E. Plouffe, President of Blackstone Drilling, Inc. do hereby certify that the above and foregoing is a true and correct copy of log on your Dora Unruh #1, located on the NE NW NE Section 26-21-2W, McPherson County, Kansas as reflected by the files of Blackstone Drilling, Inc.

P. E. Plouffe, President

Subscribed and sworn to before me a Notary Public in and for McPherson County, Kansas this 7th day of June, 1978.

Johnnie L. Schmidt - Notary Public



15.113.20549.0000



**Blackstone Drilling, Inc.**

Box 1184 523 West Kansas • Phone (316) 241-1250

McPHERSON, KANSAS 67460

June 7, 1978

COMPANY: HESS OIL COMPANY

CONTRACTOR: BLACKSTONE DRILLING, INC.

FARM: DORA UNRUH #1

LOCATION: NE NW NE Section 26-21-2W,  
McPherson County, Kansas

COMMENCED: June 1, 1978

COMPLETED: June 6, 1978

ELEVATION:

0	to	125	Clay & Sand
125	to	830	Lime & Shale
830	to	1415	Shale
1415	to	2020	Shale & Lime
2020	to	2400	Lime
2400	to	2682	Shale & Lime
2682	to	2975	Lime
2975	to	3287	Mississippi
3287	to	3352	Shale
3352	to	3356	Misener Sand
3356	to	3367	Hunton
		3367	T. D.


Cut 12½" hole to 125' and run 127' of 8 5/8" surface pipe, cemented with 100 sacks of cement at 125'. Plug down at 11:15 A. M., June 1, 1978. Cut 7 7/8" hole to 3367'. Run 3366' of 4½" casing, cemented at 3356', 11 feet off bottom with 125 sacks of cement. Plug down at 7:00 A. M., June 6, 1978.

TOPS: MISSISSIPPI - 2975' KINDERHOOK - 3287' MISENER SAND - 3352'  
HUNTON - 3356'


Measurements taken from K. B.

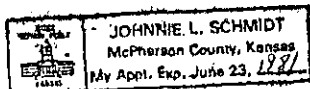
CERTIFICATE

I, P. E. Plouffe, President of Blackstone Drilling, Inc. do hereby certify that the above and foregoing is a true and correct copy of log on your Dora Unruh #1, located on the NE NW NE Section 26-21-2W, McPherson County, Kansas as reflected by the files of Blackstone Drilling, Inc.

  
P. E. Plouffe, President

Subscribed and sworn to before me a Notary Public in and for McPherson County, Kansas this 7th day of June, 1978.

  
Johnnie L. Schmidt - Notary Public



RECEIVED

STATE COOPERATION COMMISSION

AUG 26 1993

CONSERVATION DIVISION  
Wichita, Kansas