

WELL PLUGGING RECORD

Give All Information Completely  
Make Required Affidavit  
Mail or Deliver Report to:  
Conservation Division  
State Corporation Commission  
212 No. Market  
Wichita, Kansas

Barton County. Sec. 15 Twp. 16 Rge. 12W (E) (W)

Location as "NE/CNW/SW" or footage from lines SW NW SE

Lease Owner Donald C. Slawson

Lease Name Hoffman 'B' Well No. 1

Office Address Suite 408 One Twenty Building-Wichita, Kansas

Character of Well (completed as Oil, Gas or Dry Hole) Dry Hole

Date well completed February 19, 1970

Application for plugging filed February 19, 1970

Application for plugging approved February 19, 1970

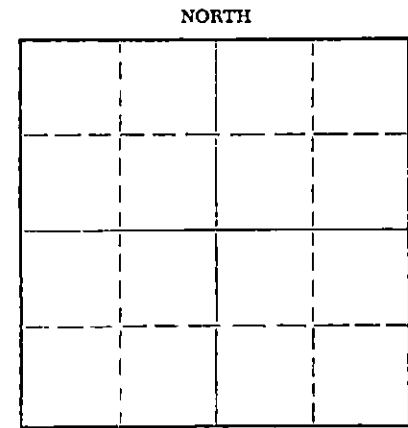
Plugging commenced February 19, 1970

Plugging completed February 19, 1970

Reason for abandonment of well or producing formation Dry Hole

If a producing well is abandoned, date of last production 19

Was permission obtained from the Conservation Division or its agents before plugging was commenced? Yes



Locate well correctly on above Section Plat

Name of Conservation Agent who supervised plugging of this well Leo Massey, Box 582, Hays, Kansas

Producing formation \_\_\_\_\_ Depth to top \_\_\_\_\_ Bottom \_\_\_\_\_ Total Depth of Well 3387 Feet

Show depth and thickness of all water, oil and gas formations.

OIL, GAS OR WATER RECORDS

CASING RECORD

FORMATION	CONTENT	FROM	TO	SIZE	PUT IN	PULLED OUT
		0	327'	8 5/8"	X	

Describe in detail the manner in which the well was plugged, indicating where the mud fluid was placed and the method or methods used in introducing it into the hole. If cement or other plugs were used, state the character of same and depth placed, from \_\_\_\_\_ feet to \_\_\_\_\_ feet for each plug set.

Mud to 320'; set plug; 25 sx cement  
Mud to 40'; set bridge plug, 1/2 sx hulls, 10 sx cement  
2 sx cement in rat hole

RECEIVED  
STATE CORPORATION COMMISSION  
MAR 5 1970  
CONSERVATION DIVISION  
Wichita, Kansas

(If additional description is necessary, use BACK of this sheet)

Name of Plugging Contractor Slawson Drilling Company, Inc.

Address Suite 408 OneTwenty Building - Wichita, Kansas 67202


STATE OF KANSAS, COUNTY OF SEDGWICK, ss.

MAXINE V. STARR (employee of owner) or (owner or operator) of the above-described well being first duly sworn on oath, says: That I have knowledge of the facts, statements, and matters herein contained and the log of the above-described well as filed and that the same are true and correct. So help me God.

(Signature) Maxine V. Starr  
408 One Twenty Building-Wichita, Kansas 67202  
(Address)

Subscribed and sworn to before me this 4th day of March, 19 70

My commission expires May 15, 1971  
Linda R. Sparr  
Notary Public.



WELL LOG

Company: Donald C. Slawson  
 Suite 408 One Twenty Building  
 Wichita, Kansas 67202

Lease: Hoffman 'B' #1  
 SW NW SE, Section 15-16-12W  
 Barton County, Kansas

Total Depth: 3387' Elevation: 1922 K.B.

Contractor: Slawson Drilling Company, Inc.

Commenced: February 13, 1970

Completed: February 19, 1970

Casing: 8 5/8" at 327' with 250 sx cement

0-327	Clay, Sand, Etc.
327-801	Shale & Shells
801-824	Anhydrite
824-1482	Shale & Shells
1482-2720	Lime & Shale
2720-3387	Lime
3387	Total Depth


RECEIVED  
 STATE CORPORATION COMMISSION  
 MAR 5 1970  
 CONSERVATION DIVISION  
 Wichita, Kansas

STATE OF KANSAS )  
 ) SS:  
 COUNTY OF SEDGWICK )

I, Maxine V. Starr, of the Slawson Drilling Company, Inc., upon oath state that the above and foregoing is a true and correct copy of the log of the Hoffman 'B' #1 well.

Maxine V. Starr  
 MAXINE V. STARR

Subscribed and sworn to before me this 4th day of March, 1970.



Linda R. Sparr  
 Linda R. Sparr, Notary Public