

STATE OF KANSAS  
 STATE CORPORATION COMMISSION  
 200 COLORADO DERRY BUILDING  
 WICHITA, KANSAS 67202

WELL PLUGGING RECORD

15-009-22233-0000

API NUMBER

LEASE NAME Hofmeister "A" #1

TYPE OR PRINT

PLEASE FILL OUT COMPLETELY  
 AND MAKE REQUIRED AFFIDAVIT.

WELL NUMBER

SPOT LOCATION NW SE SW

SEC. 15 TWP. 16s RGE. 12w (E)OR(W)

COUNTY Barton

DATE WELL COMPLETED

PLUGGING COMMENCED 10/5/83

PLUGGING COMPLETED 10/10 83

LEASE OPERATOR Petroleum Energy, Inc.

ADDRESS Suite 415, First Nat'l Bank Bldg, 105 N. Main St.  
Wichita, Ks. 67202

PHONE #( ) OPERATORS LICENSE NO.

CHARACTER OF WELL  
 (OIL, GAS, D&A, SWD, INPUT, WATER SUPPLY WELL)

DID YOU NOTIFY THE KCC/KDHE JOINT DISTRICT OFFICE PRIOR TO PLUGGING THIS WELL? Yes

WHICH KCC/KDHE JOINT OFFICE DID YOU NOTIFY? Hays

IS ACO-1 FILED? IF NOT, IS WELL LOG ATTACHED?

PRODUCING FORMATION DEPTH TO TOP BOTTOM T.D. 3346'

SHOW DEPTH AND THICKNESS OF ALL WATER, OIL AND GAS FORMATIONS.

OIL, GAS OR WATER RECORDS

CASING RECORD

FORMATION	CONTENT	FROM	TO	SIZE	PUT IN	PULLED OUT
				8 5/8	309'	none
				4 1/2"	3343'	2709'

DESCRIBE IN DETAIL THE MANNER IN WHICH THE WELL WAS PLUGGED, INDICATING WHERE THE MUD FLUID WAS PLACED AND THE METHOD OR METHODS USED IN INTRODUCING IT INTO THE HOLE. IF CEMENT OR OTHER PLUGS WERE USED STATE, THE CHARACTER OF SAME AND DEPTH PLACED, FROM FEET TO FEET EACH SET.

Plugged off bottom with 4 sacks cement, sand to 3280' & 4 sacks cement. Shot pipe at 2860' & 2709'. Laid down 65 joints. Plugged well with 4 hulls, 25 cement, 10 gel, 1/2 sack hulls, 40 cement, 5 gel, 1/2 sack hulls, & 100 sacks cement. Plugging complete

(IF ADDITIONAL DESCRIPTION IS NECESSARY, USE BACK OF THIS FORM.)

NAME OF PLUGGING CONTRACTOR Kelso Casing Pulling LICENSE No. 6050  
 ADDRESS Box 347, Chase, Ks. 67524

STATE OF Kansas COUNTY OF Rice, ss.

R. Darrell Kelso

(EMPLOYEE OF OPERATOR) OR


(OPERATOR) OF ABOVE-DESCRIBED WELL, BEING FIRST DULY SWORN ON OATH, SAYS: THAT I HAVE KNOWLEDGE OF THE FACTS, STATEMENTS, AND MATTERS HEREIN CONTAINED AND THE LOG OF THE ABOVE-DESCRIBED WELL AS FILED THAT THE SAME ARE TRUE AND CORRECT, SO HELP ME GOD.

(SIGNATURE) R. Darrell Kelso

(ADDRESS) Box 347, Chase, Ks. 67524

SUBSCRIBED AND SWORN TO BEFORE ME THIS 11th DAY OF October, 1983

Irene Hoover  
 NOTARY PUBLIC



MY COMMISSION EXPIRES:

RECEIVED  
 STATE CORPORATION COMMISSION

OCT 12 1983

FORM CP-4  
 REVISED 06-83

CONSERVATION DIVISION  
 Wichita, Kansas

DRILLER'S WELL LOG

DATE COMMENCED: 1/21/81  
DATE COMPLETED: 1/27/81

Petroleum Energy, Inc.  
HOFMEISTER "A" No. 1  
NW NE SW  
Sec. 15-16S-12W,  
Barton County, Kansas

ELEVATION: 1907 K.B.  
1902 G.L.

FORMATION DATA

	Anhydrite	
2938 - 2943'	Shale	
2943 - 3000'	Lime	
3000 - 3011'	Lime	
3011 - 3072'	Shale	
3072 - 3086'	Lime & Shale	
3086 - 3340'	Lime	
3340 - 3346'	Dolomite	
	3346'	RTD

Anhydrite	
Heebner	2938'
Toronto	3000'
Douglas	3011'
Brown Lime	3077'
Lansing	3086'
Arbuckle	3340'
RTD	3346'

RECEIVED  
STATE CORPORATION COMMISSION

OCT 3 1983

CONSERVATION DIVISION  
Wichita, Kansas

SURFACE PIPE:

Ran 8 jts. of 8-5/8" 28#  
used csg. Tally 300.25'  
Set @ 307' w/ 175 sks com.,  
2% gel, 3% c.c. Cement did  
circ., By Allied.


PRODUCTION PIPE:

Ran 81 jts. 4-1/2" 10.5# csg.  
Set @ 3343', (Tally 3363')  
w/ 100 sks com, 10% salt;  
Plug down 4:50 P.M., 1/27/81  
By Allied.


A F F I D A V I T

STATE OF KANSAS )  
COUNTY OF BARTON ) ss.

GARY CHRISTOPHER, of lawful age, does swear and state that the facts  
and statements herein contained are true and correct to the best of his  
knowledge.



Subscribed and sworn to before me this 5th day of February 1981.

  
Notary Public

My commission Expires: