

STATE OF KANSAS
STATE CORPORATION COMMISSION

WELL PLUGGING RECORD

Give All Information Completely
Make Required Affidavit
Mail or Deliver Report to:
Conservation Division
State Corporation Commission
800 Bittling Building
Wichita, Kansas

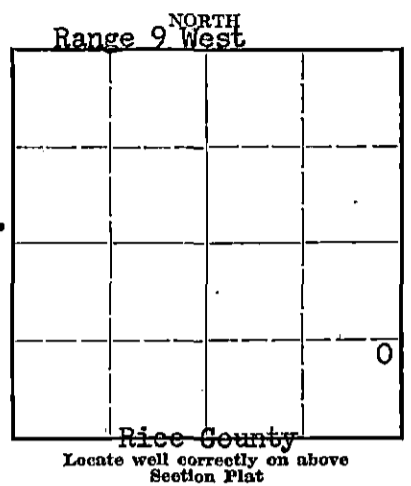
OR

FORMATION PLUGGING RECORD

Strike out upper line
when reporting plugging
of formations.

Rice County, Sec. 35 Twp. 21S Rge. (E) 9 (W)

Location as "NE $\frac{1}{4}$ NW $\frac{1}{4}$ SW $\frac{1}{4}$ " or footage from lines NE $\frac{1}{4}$ SE $\frac{1}{4}$ SE $\frac{1}{4}$
Lease Owner Sharon Drilling Company, Inc.
Lease Name Leatherman Well No. 1
Office Address 352 N. Broadway, Wichita 2, Kansas.
Character of Well (completed as Oil, Gas or Dry Hole) Dry Hole
Date well completed May 9 1946
Application for plugging filed May 10 1946
Application for plugging approved May 10 1946
Plugging commenced May 10 1946
Plugging completed May 11 1946
Reason for abandonment of well or producing formation Dry



Twp. 21
So.

If a producing well is abandoned, date of last production 19
Was permission obtained from the Conservation Division or its agents before plugging was commenced? Yes - in field

Name of Conservation Agent who supervised plugging of this well Ruel Durkee
Producing formation None Depth to top Bottom Total Depth of Well 3788 D.F. Feet
Show depth and thickness of all water, oil and gas formations.

OIL, GAS OR WATER RECORDS

CASING RECORD

Formation	Content	From	To	Size	Put In	Pulled Out
Sand	Water	15	90	10 3/4"	160	None
Arbuckle	Dry	3761	3788			

Describe in detail the manner in which the well was plugged, indicating where the mud fluid was placed and the method or methods used in introducing it into the hold. If cement or other plugs were used, state the character of same and depth placed, from feet to feet for each plug set.

Heavy mud 3788' to 160'
Cement 160 to 120
Heavy mud 120 to 15'
Cement 15' to 6' or cellar base

35 21 9W
53 37

(If additional description is necessary, use BACK of this sheet)
Correspondence regarding this well should be addressed to Sharon Drilling Company, Inc.
Address 352 N. Broadway, Wichita 2, Kansas,


5-18-46

STATE OF Kansas, COUNTY OF Sedgwick, ss.
D. S. CATES (employee of owner) or (owner or operator) of the above-described well,
being first duly sworn on oath, says: That I have knowledge of the facts, statements, and matters herein contained and the log of the above-described well as filed and that the same are true and correct. So help me God.

(Signature) D. S. Cates
352 N. Broadway, Wichita 2, Kansas, (Address)

SUBSCRIBED AND SWORN to before me this 17th day of May

My commission expires January 5, 1946



Sharon Drilling Company, Inc., Et Al.
No. 1 Leatherman
Spudded: April 25, 1946.
Rotary Completed: May 10, 1946.
Rotary Total Depth: 3788' D.F.

NE. SE SE 35-21S-9W
Rice County, Kansas.
Elevation: 1667
I.P. - D & A

CASING RECORD

160' of 10 3/4" Spiral Weld Surface Casing cemented with 150 sacks cement.

DRILLERS LOG

Clay	0' to 15'	Conglomerate	3369'
Sand	90	Shale	3395
Red Rock	248	Conglomerate & Chert	3444
Anhydrite	265	Shale	3545
Shale & Shells	750	Lime	3616
Shale & Salt	830	Sand	3625
Shale & Shells	1200	Shale	3655
Broken Lime	1785	Lime	3698
Shale & Shells	2640	Shale	3715
Lime	2890	Sand	3732
Shale & Shells	2991	Shale	3754
Lime	3122	Sand	3756
Soft Lime	3146	Shale	3763
Lime	3287	Lime	3790
Broken Lime	3339	T.D.	3790 = 3788 D.F.
Shale	3344		

GEOLOGICAL TOPS

(All measurements derrick floor)

Dodge Lime	2989 - 2997
Top Lansing	3016
Top Shaley Conglomerate	3342
Top Cherty Conglomerate	3394
Kinderhook Shale	3426
Kinderhook Lime	3544
Top Misner	3610 - 3622
Top Maquoketa	3622
Top Viola	3653
Top Simpson	3696
Top Arbuckle	3761

STATE OF KANSAS)
) SS
COUNTY OF SEDGWICK)

PLUGGING
FILE REC-35-21S-9W
BOOK PAGES 3 LINE 37

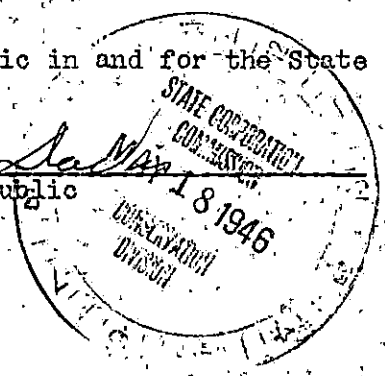
The foregoing log, is to the best of my knowledge and belief, true and correct.

SHARON DRILLING COMPANY, INC.

By A. S. Cates

Subscribed and sworn to before me, a Notary Public in and for the State and County above mentioned.

M. S. Salter
Notary Public



My Commission expires January 5, 1948