

STATE OF KANSAS  
STATE CORPORATION COMMISSION

WELL PLUGGING RECORD

OR

FORMATION PLUGGING RECORD

Strike out upper line  
when reporting plug-  
ging off formations.

Give All Information Completely  
Make Required Affidavit  
Mail or Deliver Report to:  
Conservation Division  
State Corporation Commission  
800 Bittling Building  
Wichita, Kansas

*Pd.*  
*3/18/39*

Rice County. Sec 10 Twp. 21 Rge. (E) 9 (W)

Location as "NE 1/4 NW 1/4 SW 1/4" or footage from lines NE Cor NE 1/4

Lease Owner.....

Lease Name A.A. Werner Well No. 1

Office Address 504 Wolcott Bldg, Hutchinson, Kansas.

Character of Well (Completed as Oil, Gas or Dry Hole) Dry Hole

Date, well completed December 9th 193 8

Application for plugging filed December 10th 193 8

Application for plugging approved December 10, 1938 193

Plugging Commenced At Once 193

Plugging Completed December 11, 1938 193

Reason for abandonment of well or producing formation Dry Hole

If a producing well is abandoned, date of last production..... 193

Was permission obtained from the Conservation Division or its agents before plugging was commenced? Yes

Name of Conservation Agent who supervised plugging of this well.....

Producing formation..... Depth to top..... Bottom..... Total Depth of Well 3443 Feet.

Show depth and thickness of all water, oil and gas formations.

OIL, GAS OR WATER RECORDS

CASING RECORD

Formation	Content	From	To	Size	Put In	Pulled Out


Describe in detail the manner in which the well was plugged, indicating where the mud fluid was placed and the method or methods used in introducing it into the hole. If cement or other plugs were used, state the character of same and depth placed, from..... feet to..... feet for each plug set.

Hole Filled to top with #12 or heavier mud. Fresh water plug set at 200'. Cemented with 15 sacks of cement above plug and 10 sacks below

cellar. Surface pipe cut off at bottom of cellar and plate welded on top of pipe and covered with rock.

Well Log Attached.

PLUGGING  
FILE SEC 10 Twp 21 Rge W  
BOOK PAGE 44 LINE 43



*Pd.*  
*3/18/39*

(If additional description is necessary, use BACK of this sheet)

Correspondence regarding this well should be addressed to Jock Garden Contracting Co.  
Address 504 Wolcott Bldg. Hutchinson, Kansas

STATE OF Kansas, COUNTY OF Reno, ss.

Jock Garden

(employee of owner) or (owner or operator) of the above-described well,

being first duly sworn on oath, says: That I have knowledge of the facts, statements, and matters herein contained and the log of the above-described well as filed and that the same are true and correct. So help me God.

(Signature) Jock Garden Contracting Co.

*Jock Garden*

(Address)

SUBSCRIBED AND SWORN to before me this 17th day of March, 19 39

*Elizabeth Hess*


My commission expires My Commission Expires Jan. 24, 1942

JOCK GARDEN CONTRACTING CO.  
A. A. Werner No. 1.

SEC. 10 T. 21 R. 9W  
NEc NE

Total Depth. 3443'  
Comm. 11-22-38 Comp. 12-9-38  
Contractor. Jock Garden  
Shot or Treated.  
Issued. 12-24-38

County. Rice



CASING:

12 $\frac{1}{2}$ " 100'

Elevation.


Production. Dry.

Figures Indicate Bottom of Formations.

sand	70
red bed	255
shale & shells	1105
brkn lime	1515
lime	1595
shale	1635
lime brkn	1705
shale & shells	1775
lime & shells	1845
brkn lime	1915
lime & shale	2090
shale	2165
lime & shale	2225
lime brkn	2365
shale	2955
lime	3075
brkn lime	3095
lime	3235
shale	3262
brkn lime & conglomerate	3285
lime	3375
shale	3408
Simpson sand	3411
Simpson sand & shale	3435
lime	3443
Total Depth.	




Hole filled to top with #12 or heavier mud. Fresh wtr plug set at 200'



JOCK GARDEN CONTRACTING COMPANY  
A. A. Werner #1

Total Depth 3443'  
Comm. 11-22-38 Comp. 12-9-38  
Contractor: Jock Garden

Sec. 10 T. 21S. 9W.  
NE cor NE $\frac{1}{4}$   
Rice County, Kansas



## CASING RECORD:

100' of 12 $\frac{1}{2}$ " surface pipe  
cemented with 100 sacks of cement.

Sand	70
Red bed	255
Shale & shells	1105
Brkn lime	1515
Lime	1595
Shale	1635
Lime brkn	1705
Shale & shells	1775
Lime & shells	1845
Lime brkn	1915
Lime & shale	2090
Shale	2165
Lime & shale	2225
Lime brkn	2365
Shale	2955
Lime	3075
Brkn lime	3095
Lime	3235
Shale	3262
Brkn lime & conglomerate	3285
Lime	3375
Shale	3408
Simpson sand	3411
" " & shale	3435
Lime	3443 T.D.

Hole filled to top with #12 or heavier mud. Fresh water plug set at 200'. Cemented with 15 sacks cement above plug & 10 sacks below cellar. Surface pipe cut off at and plate welded on top of pipe and covered with rock.

PLUGGING	
FILE	SEC 10 T. 21S. 9W.
BOOK	PAGE 44 LINE 43

I, Jock Garden, do hereby certify that the foregoing is a true and correct log of the A. A. Werner #1, NE corner NE $\frac{1}{4}$  Sec. 10-21S-9W, Rice County, Kansas, drilled to a total depth of 3443 feet.

*Jock Garden*

Subscribed and sworn to before me a Notary Public this 14th day of December, 1938.

My commission expires Dec. 5, 1939

*Earl Hehn*