

STATE OF KANSAS
STATE CORPORATION COMMISSION

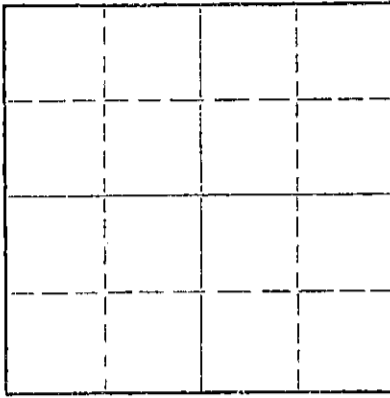
WELL PLUGGING RECORD

Give All information Completely
Make Required Affidavit
Mail or Deliver Report to:
Conservation Division
State Corporation Commission
212 No. Market
Wichita, Kansas

Rice County. Sec. 7 Twp. 21 Rge. (E) 9 (W)

Location as "NE/CNW/SW" or footage from lines. C SE NE
Lease Owner: Nordon Corporation Limited
Lease Name: F. L. Fair Well No. 1
Office Address: 2625 Line Avenue, Shreveport, La. 71104
Character of Well (completed as Oil, Gas or Dry Hole) Dry Hole
Date well completed Aug. 30 19 68
Application for plugging filed Aug. 30 19 68
Application for plugging approved Aug. 30 19 68
Plugging commenced Aug. 30 19 68
Plugging completed Aug. 30 19 68
Reason for abandonment of well or producing formation Dry

NORTH



Locate well correctly on above
Section Plat

If a producing well is abandoned, date of last production 19
Was permission obtained from the Conservation Division or its agents before plugging was commenced? Yes

Name of Conservation Agent who supervised plugging of this well Gilbert Toman
Producing formation Depth to top Bottom Total Depth of Well 3405 Feet
Show depth and thickness of all water, oil and gas formations.

OIL, GAS OR WATER RECORDS

CASING RECORD

FORMATION	CONTENT	FROM	TO	SIZE	PUT IN	PULLED OUT
				8 5/8	226'	

Describe in detail the manner in which the well was plugged, indicating where the mud fluid was placed and the method or methods used in introducing it into the hole. If cement or other plugs were used, state the character of same and depth placed, from feet to feet for each plug set.

Bottom plug @ 220' with 25 sx
Top plug @ 40' with 10 sx

RECEIVED
STATE CORPORATION COMMISSION
SEP 4 1968
CONSERVATION DIVISION
Wichita, Kansas

(If additional description is necessary, use BACK of this sheet)

Name of Plugging Contractor Woodman & Iannitti Drilling Co.
Address 706 Union National Building

STATE OF KANSAS, COUNTY OF SEDGWICK, ss.
K. T. Woodman (employee of owner) or (owner or operator) of the above-described well, being first sworn on oath, says: That I have knowledge of the facts, statements, and matters herein contained and the log of the above-described well as filed and that the same are true and correct. So help me God.


(Signature) K. T. Woodman

706 Union National Bldg.
(Address)

Subscribed and sworn to before me this 3rd day of September, 19 68

Feb. 11, 1972

Justina Chamberlain
Notary Public.



15-159.20155.0000

KANSAS GEOLOGICAL SOCIETY
 KANSAS WELL LOG BUREAU - KANSAS WELL SAMPLE BUREAU
 KANSAS GEOLOGICAL SOCIETY BUILDING
 508 EAST MURDOCK - WICHITA, KANSAS


COMPANY Nordon Corporation Limited
 FARM A. L. Fair NO. 1

SEC. 7 T. 21 R. 9W
 LOC. C SE NE

TOTAL DEPTH 3405'
 COMM. August 24, 1968 COMP. August 30, 1968
 SHOT OR TREATED
 CONTRACTOR Woodman & Iannitti Drilling Co.
 ISSUED

COUNTY Rice

KANSAS



CASING
 20 10
 15 8 226'
 12 6
 13 5

ELEVATION 1692 K.B.

PRODUCTION D & A

FIGURES INDICATE BOTTOM OF FORMATIONS

130 Sand
 190 Red Bed
 226 Red Bed
 275 Shale
 300 Anhy
 1140 Shale
 1208 Lime
 1445 Lime
 1695 Lime
 1875 Lime
 2225 Broken Lime
 2510 Lime & Shale
 2665 Lime
 2775 Lime
 2885 Lime
 2990 Lime
 3047 Lime
 3125 Lime
 3190 Lime
 3250 Lime
 3315 Lime
 3390 Lime
 3405 Arb.

RECEIVED
 STATE CORPORATION COMMISSION
 SEP 4 1968
 CONSERVATION DIVISION
 Wichita, Kansas

I certify the above to be a true and correct copy of the driller's log and the geological tops to the best of my knowledge and belief.

Woodman & Iannitti Drilling Co.

K. T. Woodman
 K. T. Woodman